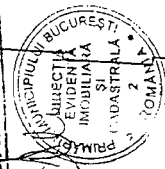




PLAN ANEXA LA HOTARAREA NR. 245/2005



B D 0 21.95 U

GARDA FINANCIARĂ

PLAN TOPOGRAFIC

11.200

0 71.85 N

71.66

71.91

71.75

71.99

72.09

72.00

71.86

72.07

72.03

72.17

72.07

72.05

72.05

72.05

72.05

72.05

72.05

72.05

72.05

72.05

72.05

72.05

72.05

72.05

72.05

71.93

71.30

71.93

71.93

72.09

72.00

71.86

72.07

72.03

72.17

72.07

72.05

72.05

72.05

72.05

72.05

72.05

72.05

72.05

72.05

72.05

72.05

72.05

72.05

72.05

72.05

72.05

72.05

72.05

72.05

72.05

72.05

72.05

72.05

72.05

72.05

72.05

72.05

72.05

72.05

72.05

72.05

72.05

72.05

72.05

72.05

72.05

72.05

72.05

72.05

72.05

72.05

72.05

72.05

72.05

72.05

72.05

72.05

72.05

72.05

72.05

72.05

72.05

72.05

72.05

72.05

72.05

72.05

72.05

72.05

72.05

72.05

72.05

72.05

72.05

72.05

72.05

72.05

72.05

72.05

72.05

72.05

72.05

72.05

72.05

72.05

72.05

72.05

72.05

72.05

72.05

72.05

72.05

72.05

72.05

72.05

72.05

72.05

72.05

72.05

72.05

72.05

72.05

72.05

72.05

72.05

72.05

72.05

72.05

72.05

72.05

72.05

72.05

72.05

72.05

72.05

72.05

72.05

72.05

72.05

72.05

72.05

72.05

72.05

72.05

72.05

72.05

72.05

72.05

72.05

72.05

72.05

72.05

72.05

72.05

72.05

72.05

72.05

72.05

72.05

72.05

72.05

72.05

72.05

72.05

72.05

72.05

72.05

72.05

72.05

72.05

72.05

72.05

72.05

72.05

72.05

72.05

72.05

72.05

72.05

72.05

72.05

72.05

72.05

72.05

72.05

72.05

72.05

72.05

72.05

72.05

72.05

72.05

72.05

72.05

72.05

72.05

72.05

72.05

72.05

72.05

72.05

72.05

72.05

72.05

72.05

72.05

72.05

72.05

72.05

72.05

72.05

72.05

72.05

72.05

72.05

72.05

72.05

72.05

72.05

72.05

72.05

72.05

72.05

72.05

72.05

72.05

72.05

72.05

72.05

72.05

72.05

72.05

72.05

72.05

72.05

72.05

72.05

72.05

72.05

72.05

72.05

72.05

72.05

72.05