

36/20.02.07

PLAN DE AMPLASAMENT SI DELIMITARE A CORPULUI DE PROPRIETATE

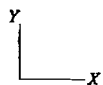
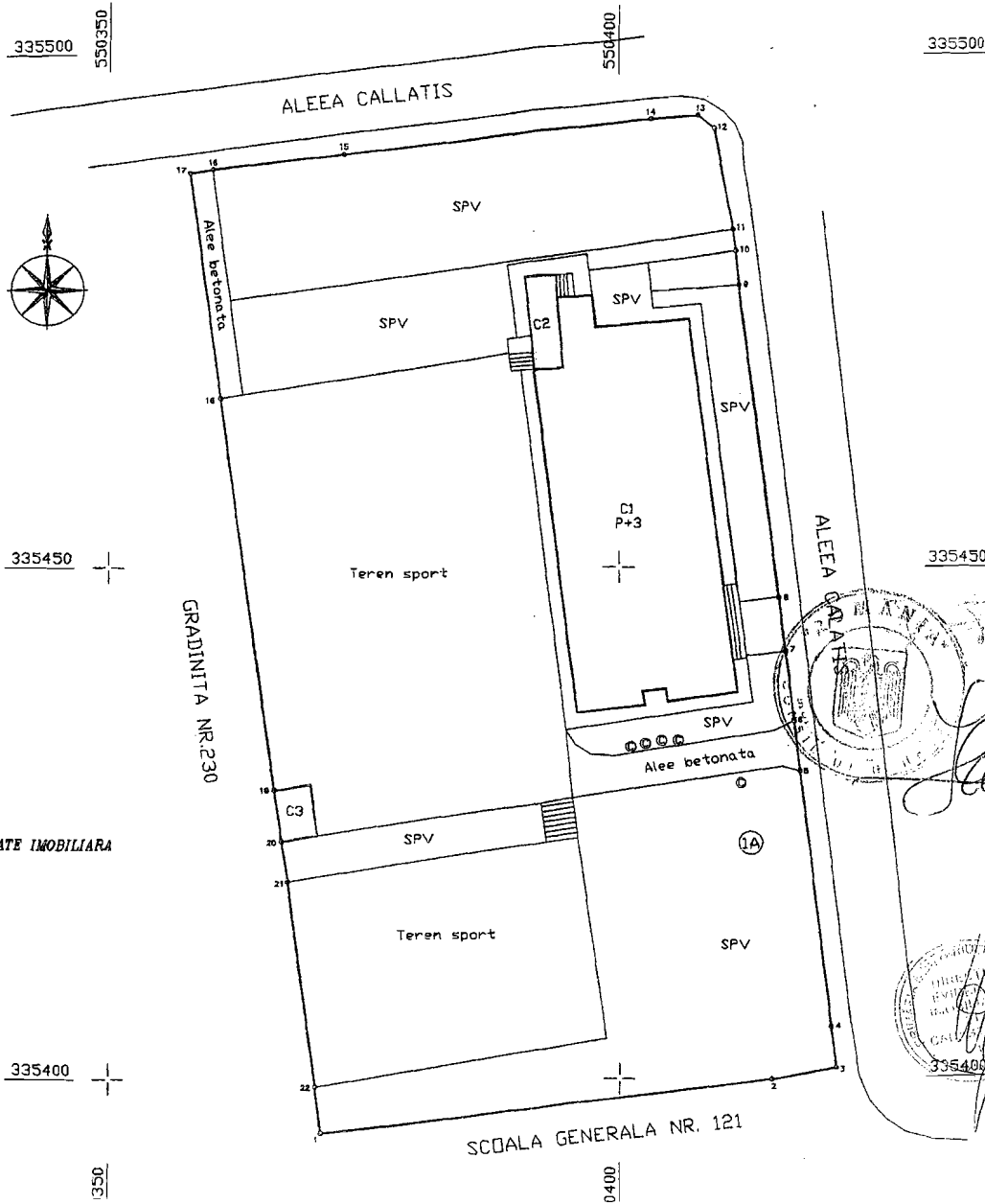
(intravilan)
SCARA 1:500

Judetul: **BUCURESTI**
Unitatea adm.-terit.: **SECTOR 6**
Cod SIRUTA: **179196**
Adresa corpului de proprietate:
Alee Callatis, nr. 1A
Nr. cadastral al bunului imobil:.....

Proprietar:
STATUL ROMAN
Administrator:
MINISTERUL ADMINISTRATIEI SI INTERNELOR
DIRECTIA GENERALA DE POLITIE
A MUNICIPIULUI BUCURESTI
Adresa:
Calea Victoriei, nr. 19, sector 3, Bucuresti

Nr. Pct.	Coordonate pct.de contur		Lungimi laturi D(i, i+1)
	X [m]	Y [m]	
1	550370.774	335394.683	44.320
2	550414.781	335399.937	6.426
3	550421.114	335401.026	4.085
4	550420.611	335405.080	25.126
5	550417.541	335430.018	5.013
6	550416.951	335434.996	6.855
7	550416.112	335441.799	5.252
8	550415.469	335447.011	30.697
9	550411.710	335477.477	3.409
10	550411.437	335480.875	2.077
11	550411.184	335482.937	10.159
12	550409.385	335492.935	2.077
13	550407.772	335494.243	4.625
14	550403.159	335493.911	30.377
15	550372.987	335490.388	12.991
16	550360.089	335488.838	2.254
17	550357.863	335488.485	22.265
18	550360.938	335466.433	38.605
19	550366.216	335428.190	5.058
20	550366.907	335423.179	3.906
21	550367.464	335419.313	20.319
22	550370.191	335399.178	4.533
Stere=4862.76mg P=290.428m			

Categorie de folosinta	Suprafata m²
Constructii	C1 579.33
	C2 26.89
	C3 17.96
Teren sport	1841.90
Spatiu verde	2363.58
Alee betonate	133.10




Sistem de proiectie: "STEREO LOCAL BUCURESTI"

AGENTIA NATIONALA DE CADASTRU SI PUBLICITATE IMOBILIARA
AL MUNICIPIULUI BUCURESTI

Receptionat:

Numele si prenumele executantului: **Ing. Floreou Constantin**

Semnatura si stampila:



Data: 08.11.2006

