

CONFORM CU ORIGINALUL

**PLAN DE AMPLASAMENT SI DELIMITARE A CORPULUI DE PROPRIETATI**  
 Scara 1 : 2000

Judetul: MUNICIPIUL BUCURESTI  
 Teritoriul adm. SECTOR 5  
 Cod SIRUTA 179187  
 Adresa:  
 Str. N. D. Cocea nr. 78-82  
 Nr. cadastral.....

Numele si prenumele proprietarului:  
 CONSILIUL GENERAL AL MUNICIPIULUI BUCURI  
 Administratia Cimitirelor si Crematoriilor Umane  
 Adresa:  
 Calea Serban Voda nr. 249, sector 4  
 Loc. BUCURESTI

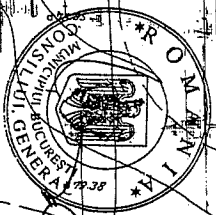

Numele si prenumele executantului: Ing. ADRIAN ONTIU  
 Semnatura si stampla




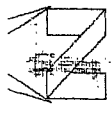


Handwritten notes and dates: '10/06/2015', 'Data: Septembrie', and other illegible scribbles.

Nr. inregistrare 29792 zila de 21 luna de anului  
 Copie conforma cu exemplarul din arhiva O.C.P.I.  
 Bucuresni, emiterata la data de 12.05.2015  
 Tantiu..... cu cifra de nr.....  
 Relieful  
 78.82 S. 506676/1003

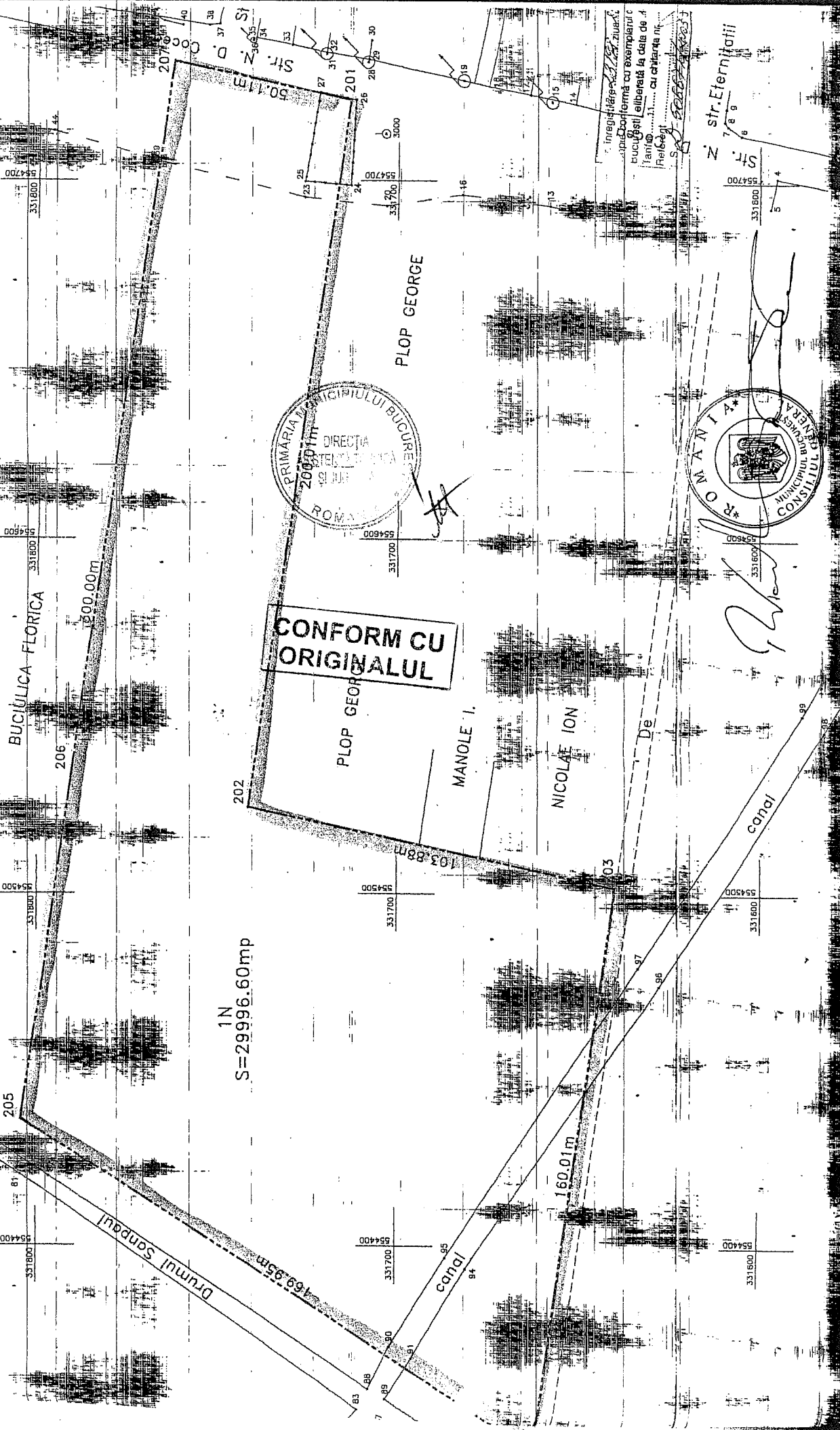
506676





**CONFORM CU ORIGINALUL**

1N  
S=29996.60mp



Inregistrare  
Conforma cu exemplarul c  
cu. Cesti eliberata la data de 4  
ianuarie 2007 cu cartea nr  
Releasa

str. Eternitatii  
799  
554700  
331600