


ANEXA 1

ANEXA 1

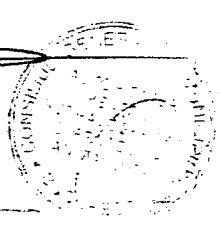



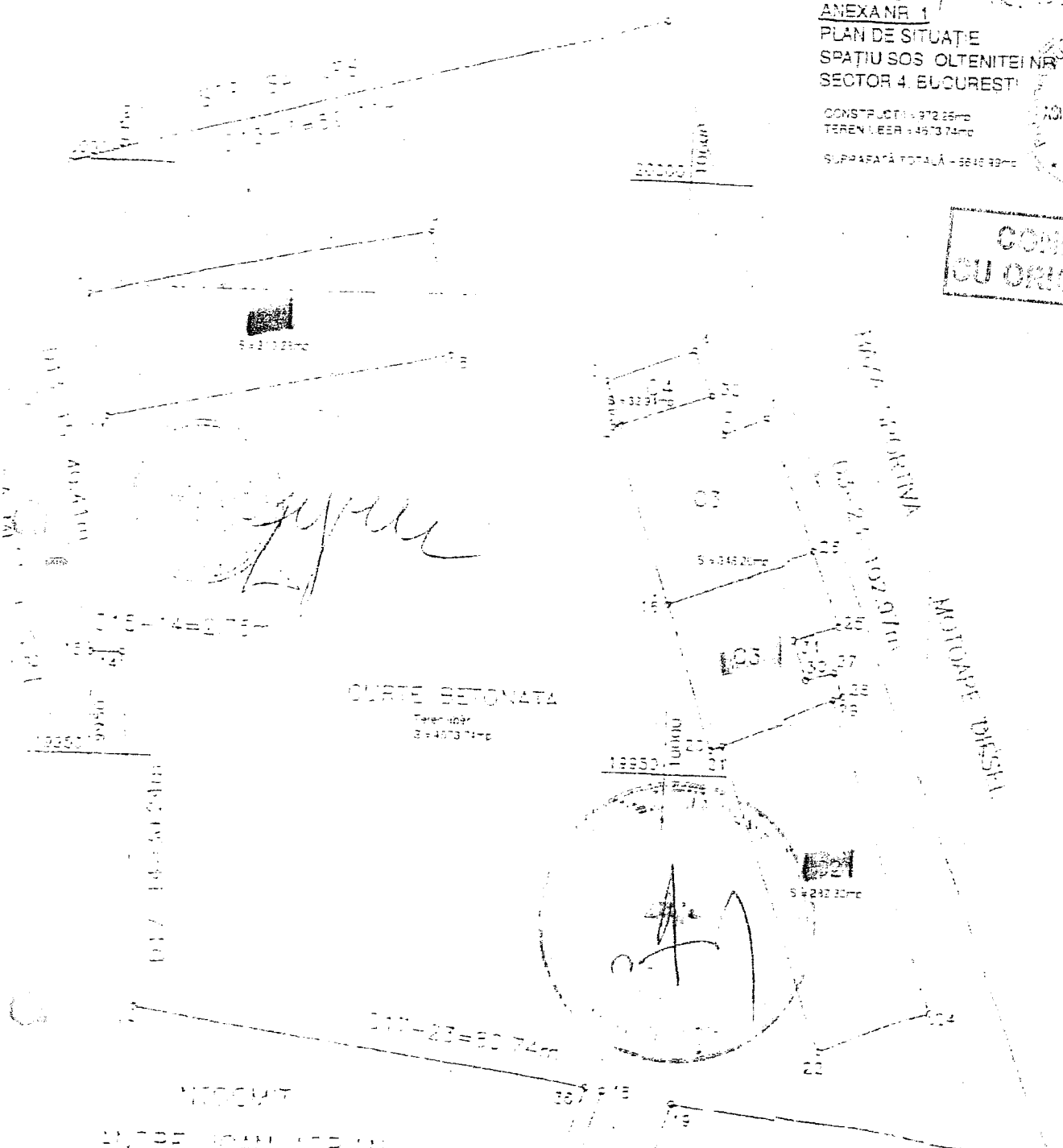
PLAN DE SITUATIE
SPATIU SOS OLTENITEI NR 193
SECTOR 4, BUCURESTI

CONSTRUCTIA: 1972 25mp
TEREN: ESR: 14573 74mp

SUPRAFATA TOTALA: 3345 99mp



CONFIRMAT
CU ORIGINALUL



Am