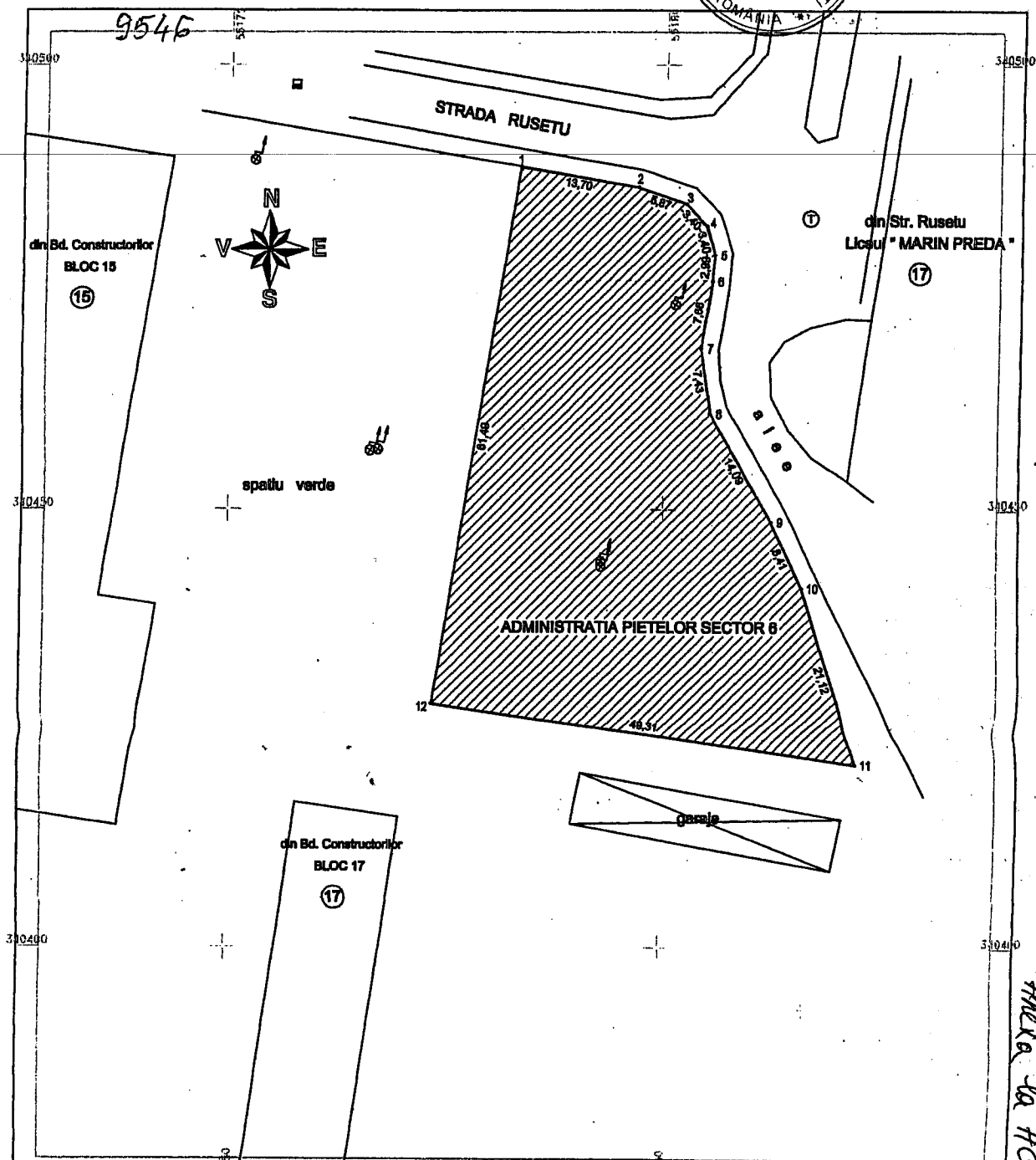



**CONFORM CU ORIGINALUL**

Plan de amplasament si delimitare a terenului

Scara 1:400

Nr. cadastral	Suprafata masurata ( mp )
	2020
Carte Funciara nr.	



**A. Date referitoare la teren**

**INVENTAR COORDONATE**

Nr. parcela	Categoria de folosinta	Suprafata mp	Valoare de impozitare lei	Mentium
1	Ce	2020		Teren in administrare
<b>TOTAL</b>		<b>2020</b>		

Sistem de proiectie STEREO BUCURESTI

- 1 X=551783.271 Y=340488.566
- 2 X=551796.775 Y=340486.232
- 3 X=551802.357 Y=340484.402
- 4 X=551804.692 Y=340481.929
- 5 X=551805.656 Y=340478.666
- 6 X=551805.401 Y=340475.685
- 7 X=551804.207 Y=340468.121
- 8 X=551805.344 Y=340460.779
- 9 X=551812.435 Y=340448.599
- 10 X=551816.124 Y=340441.040
- 11 X=551822.339 Y=340420.857
- 12 X=551773.527 Y=340427.848

**B. Date referitoare la constructii**

Cod. constr.	Suprafata construita la sol ( mp )	Valoare de impozitare lei	Mentium
<b>TOTAL</b>			

Suprafata totala masurata = 2020 mp  
Suprafata din acte = 2020 mp

Executat de **TRIAN MARCELA**

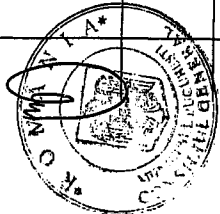

**CERTIFICAT DE ATRIBUIRE**

Se confirma suprafata din masuratori si introducerea in planul cadastral de date

361 728 / 2010

Primar de Cadastru și Publicitate Imobiliară  
**LAGARILEANA**  
Inspector de cadastru

*[Handwritten signature]*



Anexa la HGMB Nr. 572/2012