

Amexa nr. 1  
la H.G.M.B. nr. 716/2018

Areas of polygon classes  
of Immission levels

■ <<	60.0 dB(A)
■ <	65.0 dB(A)
■ <=	70.0 dB(A)
■ >	75.0 dB(A)
■ >>	75.0 dB(A)

Lzan  
Inaltime de calcul: 4m



Ed1  
PLT01  
10.05.2018  
M 1: 28830

Harta de zgomot  
trafic rutier

RO081\_Bucuresti\_250000




Primaria  
Municipiului  
Bucuresti



Enviro Consult  
www.envi.ro



CONFORM CU ORIGINALUL





Amexa nr. 2 la  
HCGMB-m. 716/2018

Areas of polygon classes of Immission levels L<sub>noapte</sub>

■	<=	50.0 dB(A)
■	<=	55.0 dB(A)
■	<=	60.0 dB(A)
■	<=	65.0 dB(A)
■	>	65.0 dB(A)

L<sub>noapte</sub>  
Inaltime de calcul: 4m

Ed1  
PLT01  
10.05.2018  
M 1: 29630

Harta de zgomot  
trafic rutier

RO081\_Bucuresti\_250000



Primaria  
Municipiului  
Bucuresti

CONFORM CU ORIGINALUL



Enviro Consult  
www.envi.ro

*[Handwritten signature]*

*[Handwritten signature]*

*[Handwritten signature]*

Amexa nr. 3  
la HGPT nr. 716/2018

Areas of polygon classes  
of immersion levels  
SLGDMAT

■	<=	60.0 dB(A)
■	<=	65.0 dB(A)
■	<=	70.0 dB(A)
■	<=	75.0 dB(A)
■	>	75.0 dB(A)

Lzen  
inaltime de calcul 4m



ed.1  
TRAM\_ZSN  
21.05.2018  
M 1: 29630

Harta de zgomot  
tramvai

RO81\_Bucuresti\_250000



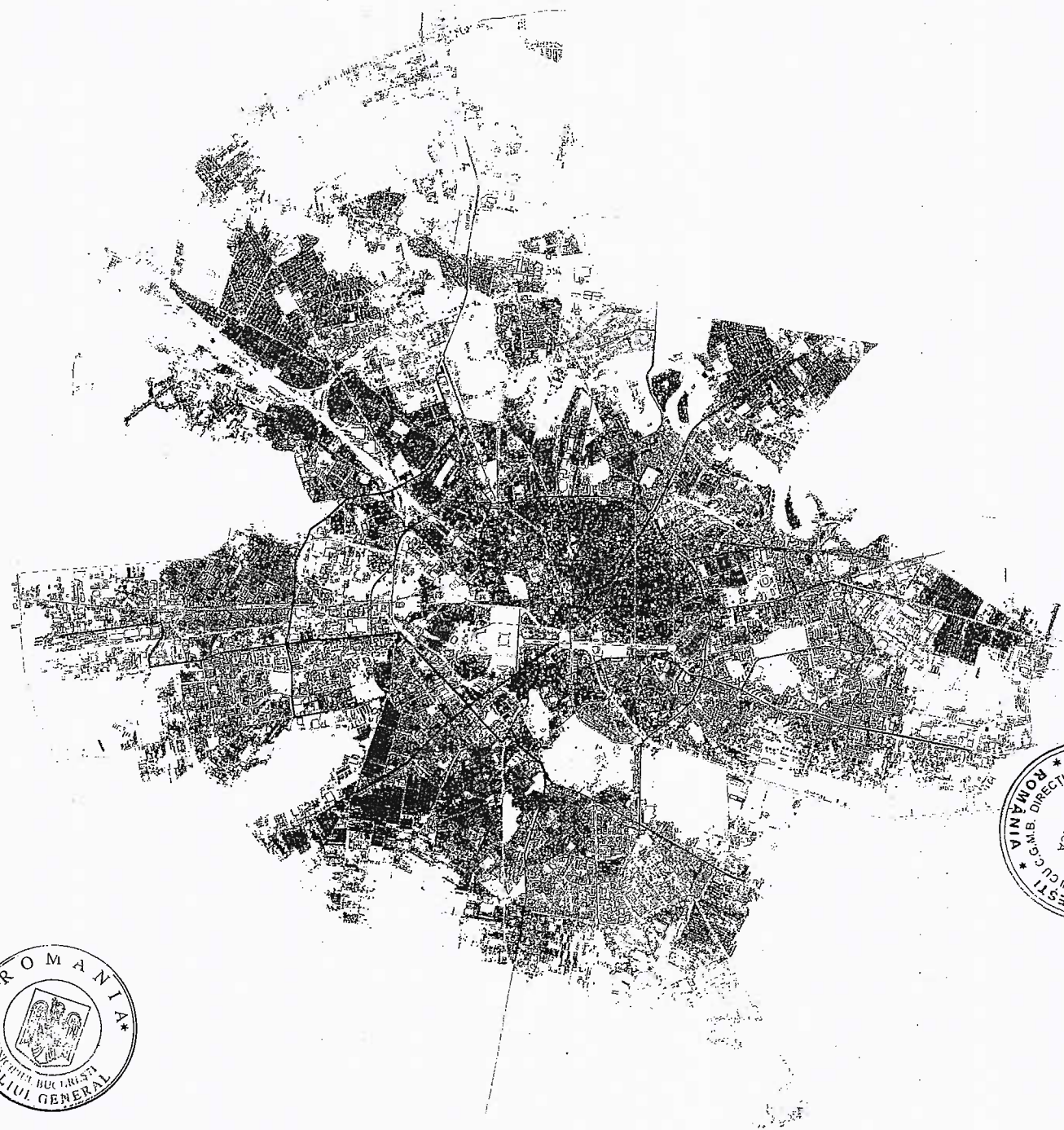

Primaria  
Municipiului  
Bucuresti



Enviro Consult  
www.enviro.ro



CONFORM CU ORIGINALUL



01



Amexa nr. 9  
HCR nr. 716/2018

Area of polygon classes of Immission levels  
Lnoapte

◀◀	60.0 dB(A)
◀◀◀	55.0 dB(A)
◀◀◀◀	60.0 dB(A)
◀◀◀◀◀	65.0 dB(A)
◀◀◀◀◀◀	70.0 dB(A)
◀◀◀◀◀◀◀	70.0 dB(A)

Lnoapte  
inaltime de calcul 4m

ed.1  
TRAM\_N  
21.05.2018  
M 1: 29630

Harta de zgomot  
tramvai


RO81\_Bucuresti\_250000



Primaria  
Municipiului  
Bucuresti

*Spelle*

CONFORM CU ORIGINALUL



*[Signature]*

*[Signature]*

Amexa nr. 5 la  
HCAMB nr. 716/2018

Area of polygon classes  
of Immission levels

Lzen		
■	<=	60.0 dB(A)
■	<=	65.0 dB(A)
■	<=	70.0 dB(A)
■	<=	75.0 dB(A)
■	>	75.0 dB(A)

Lzen  
Inaltime de calcul: 4m



Ed1  
PLT01  
10.05.2018  
M 1: 29830

Harta de zgomot  
industrie

RO081\_Bucuresti\_250000



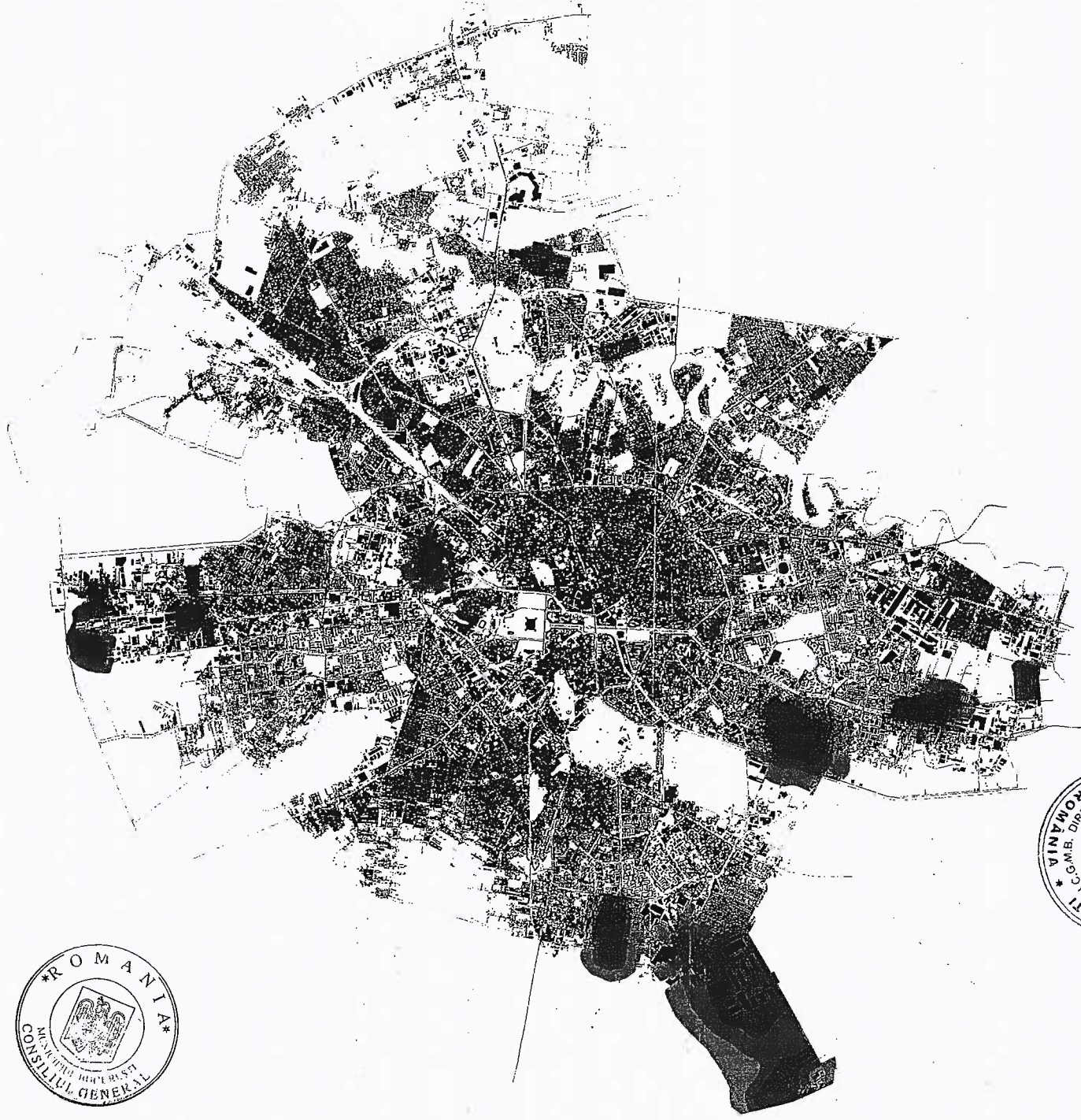
Primaria  
Municipiului  
Bucuresti

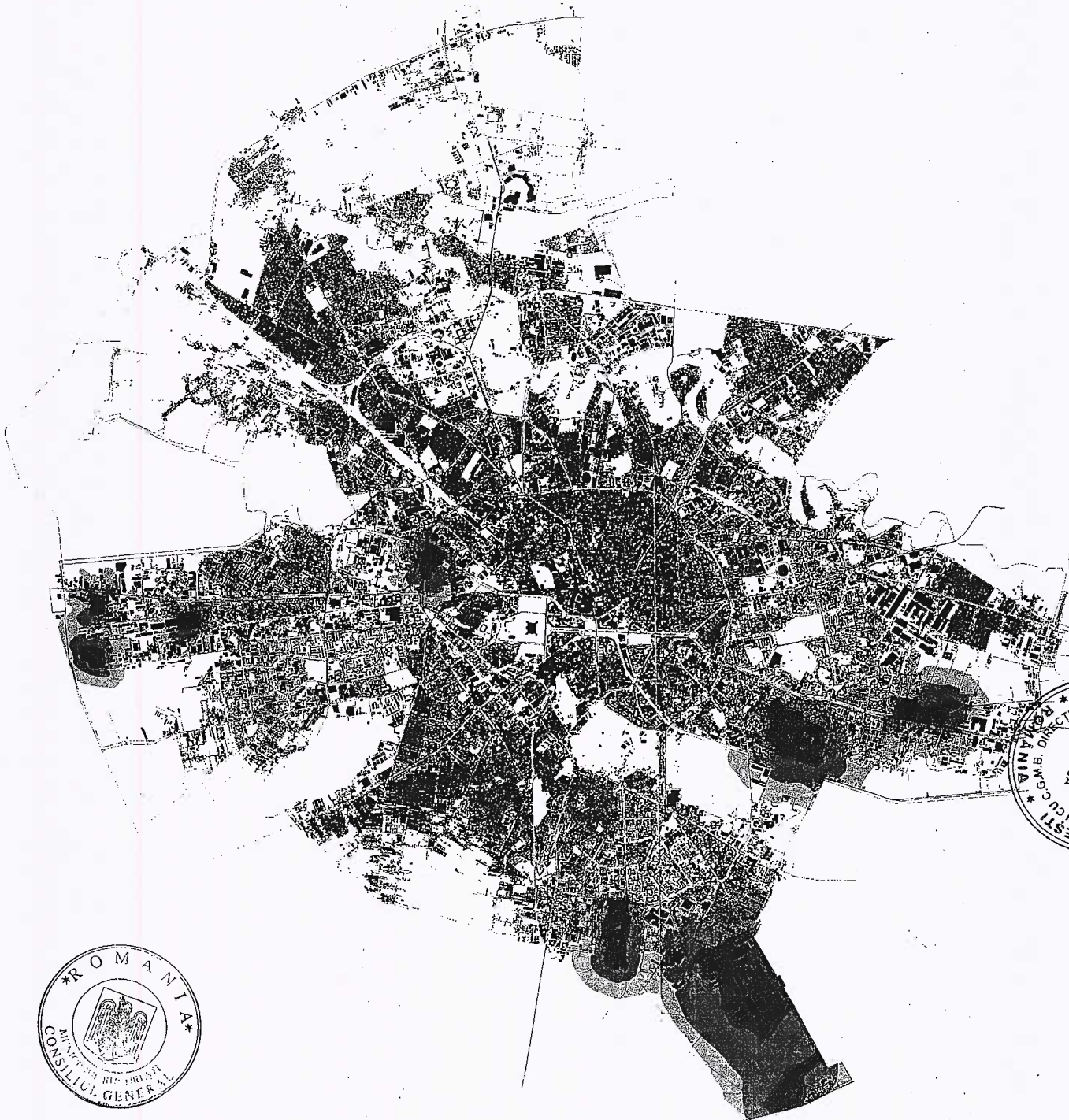
enviro

Enviro Consult  
www.enviro



CONFORM CU ORIGINALUL





AMEKA nr. 6 SA  
HCGM B-14.716/2018

Areas of polygon classes  
of emission levels  
Lnoapte

	←	50.0 dB(A)
	←	55.0 dB(A)
	←	60.0 dB(A)
	←	65.0 dB(A)
	←	70.0 dB(A)
	←	70.0 dB(A)

Lnoapte  
inaltime de calcul: 4m

Ed1  
PLT01  
10.05.2018  
M 1: 29630

Harta de zgomot  
Industrie

RO081\_Bucuresti\_250000

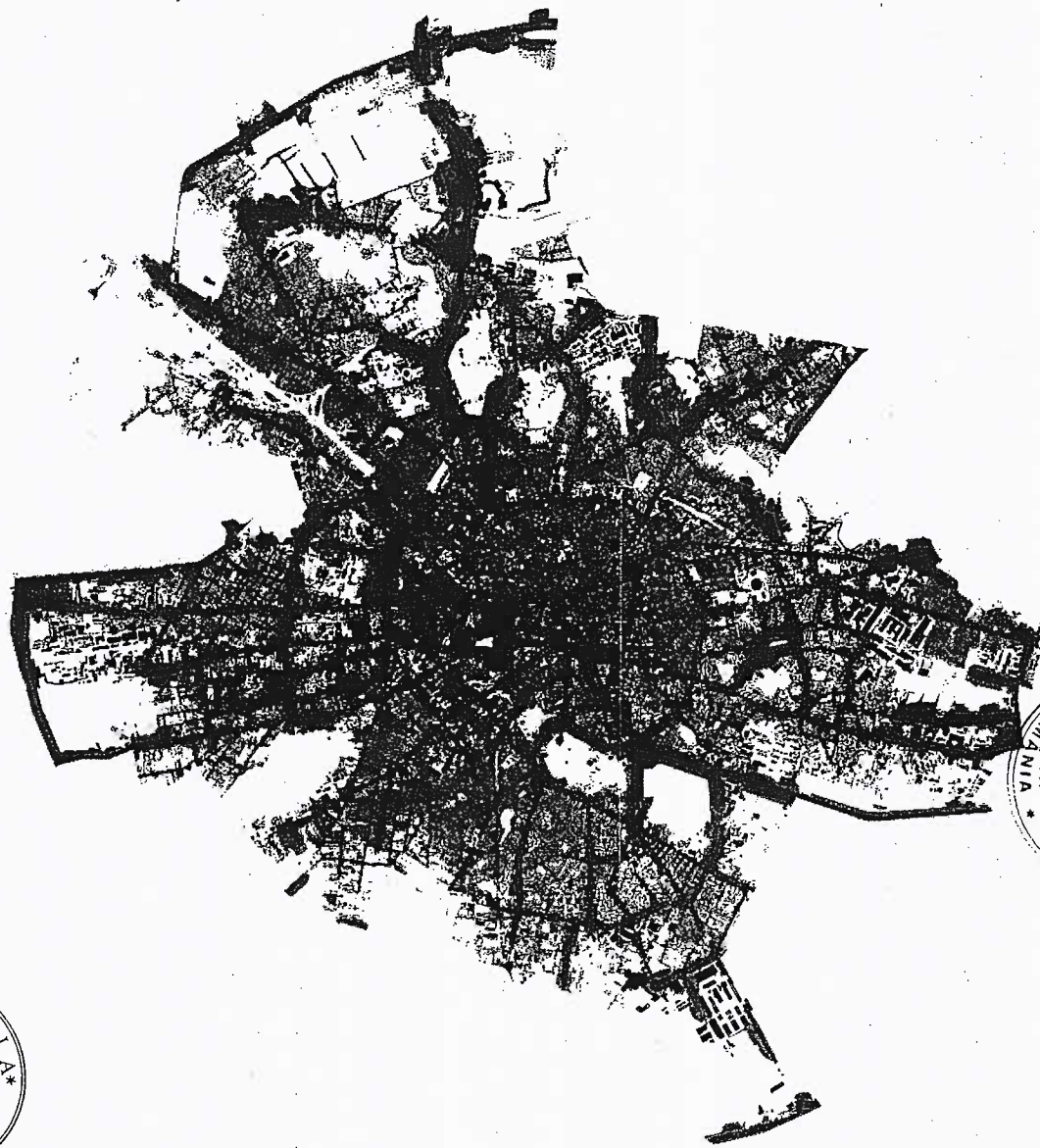


Primaria  
Municipiului  
Bucuresti

CONFORM CU ORIGINALUL



*Y. Y. Y.*  
*[Signature]*  
*[Signature]*



Amexa nr. 8 la HCGM B  
Nr. 716/2018

Areae of polygon classes  
si intrinseci nivelu  
1 HCGM B/18

- ...
- ...
- ...

Unsoapte  
Sistemu de Calkul. An

Edi  
PL 701  
10 06 2018  
M 1 29630

Marfa de conflict  
trafic rutier

RO061\_Bucuresti\_250000



Primaria  
Municipiului  
Bucuresti

Envero Consu  
www.envro.ro

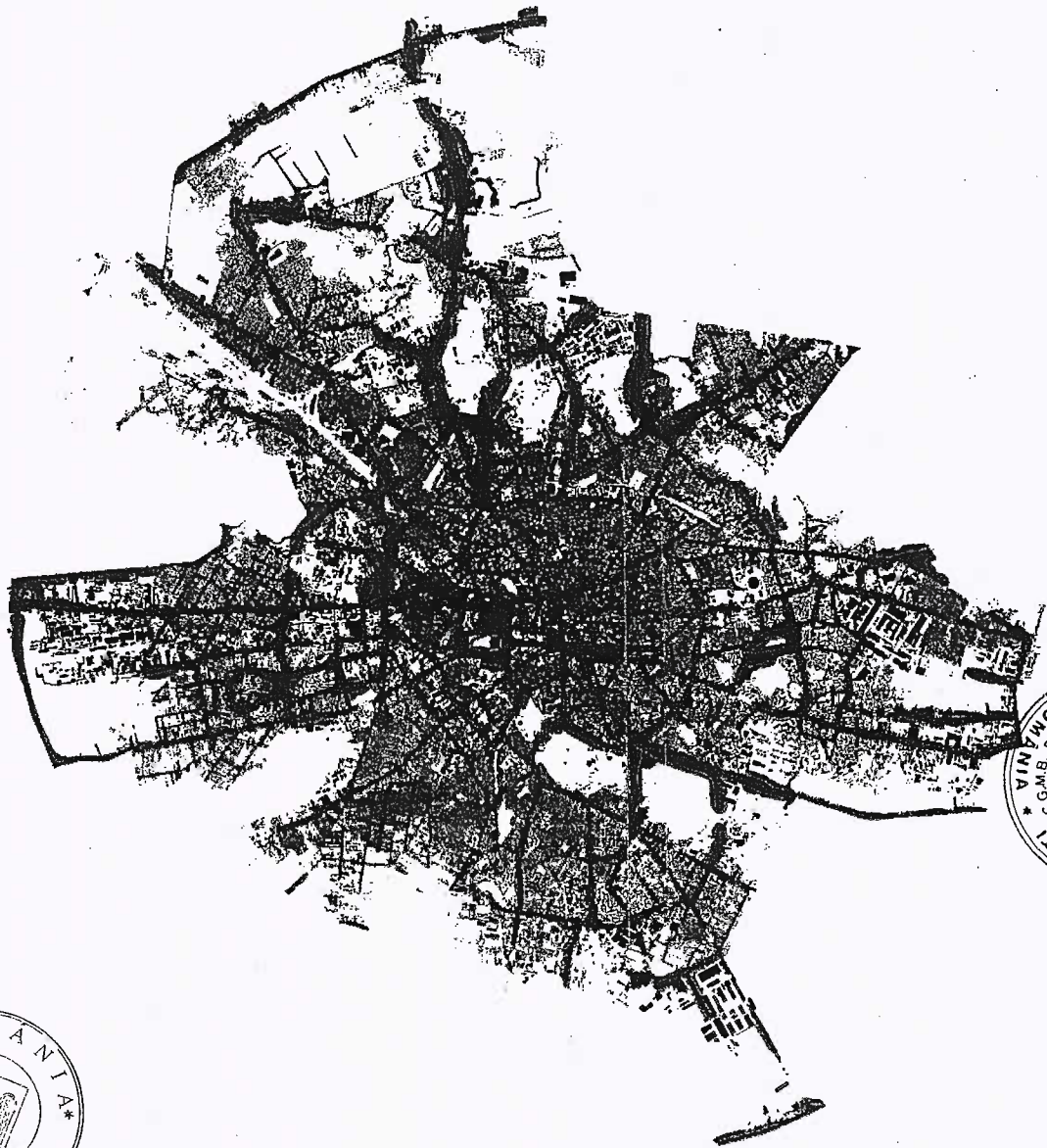
CONFORM CU ORIGINALUL



Amexa nr 7  
HCGMB m. 716/2018

Areas of polygon classes  
of settlement forms  
Legend

■	1	200-25000
■	2	25000-50000
■	3	50000-100000



Lot:  
anularea de calcul 4m

Edi  
PLT01  
10.05.2018  
M 1 208.30

Harta de conflict  
trafic ruber

RO061\_Bucuresti\_250000



Primaria  
Municipiului  
Bucuresti

Primaria Municipiului Bucuresti  
Consiliul Local  
Bucuresti  
Edi  
Consul  
www.bucuresti.ro

CONFORM CU ORIGINALUL

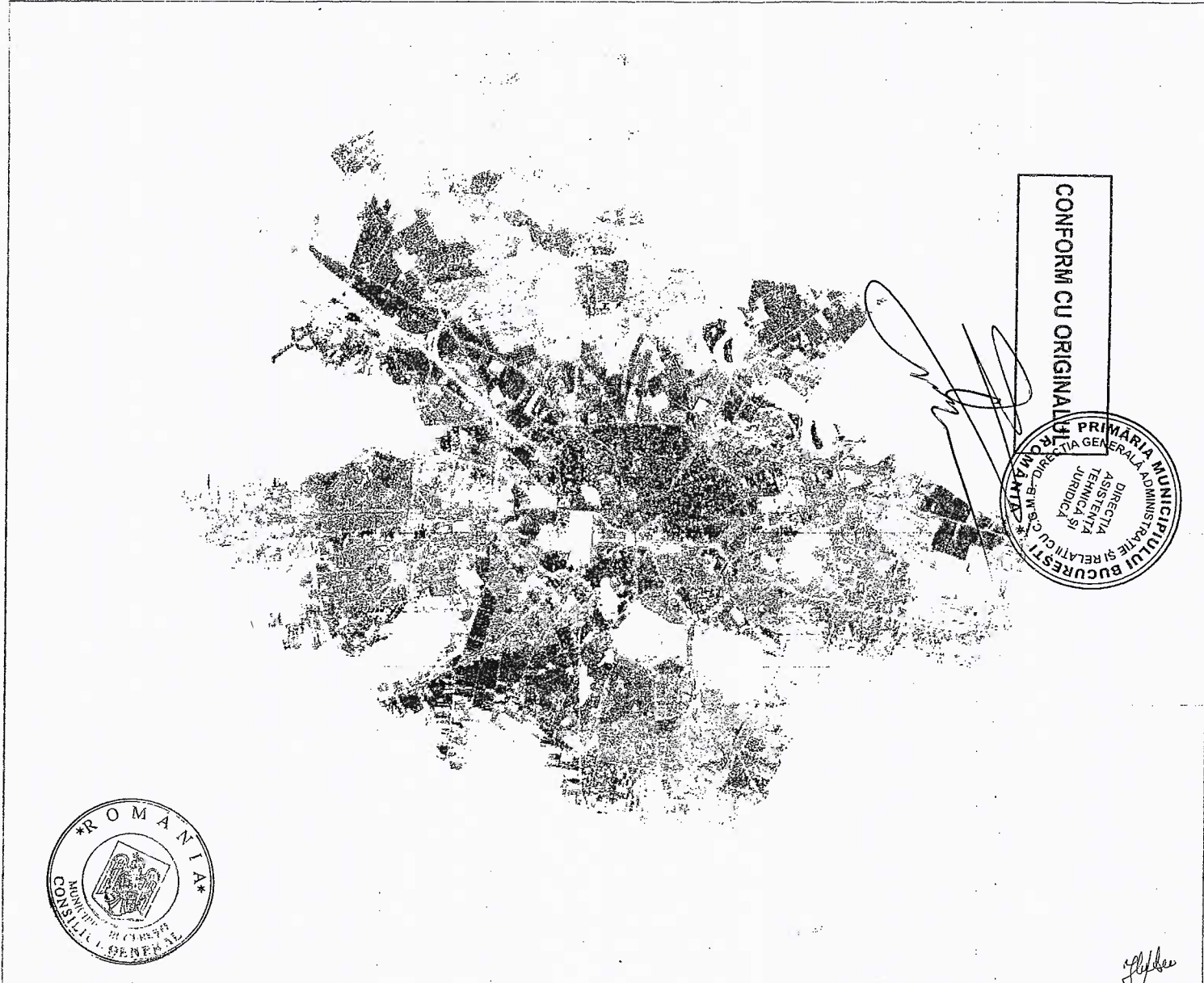


*[Handwritten signature]*

*[Handwritten signature]*







CONFORM CU ORIGINALA



Anexa nr. 9 la HCGMB  
nr. 76/2018

Area of polygon classes  
of infrastructure levels  
CLASSIFY\_ZGM

■	70 a clasei
■	75 a clasei
■	72 a clasei

LEGO  
scara de calcul 1m

ed 1  
TRAM\_xan  
21.05.2018  
M 1: 20000

Harta de conflict  
tramvai

ROB1\_Bucuresti\_250000



Primaria  
Municipiului  
Bucuresti

enviro

Enviro Consult  
www.enviro.ro



*Handwritten signature*

*Handwritten signature*

*Handwritten signature*

Amexa nr. 10 la HCGMB  
M. 716/2018

Amplasamentul  
si terenul  
si terenul

Linsele  
si terenul de caldura

ed 1  
TRAB\_Nc  
21.05.2018  
SI 1: 20630

Mapa de conflict  
tramvai

RO81\_Bucuresti\_250000



Primaria  
Municipiului  
Bucuresti

*Signatures*



Enviro Consult  
www.enviro.ro

*Signature*

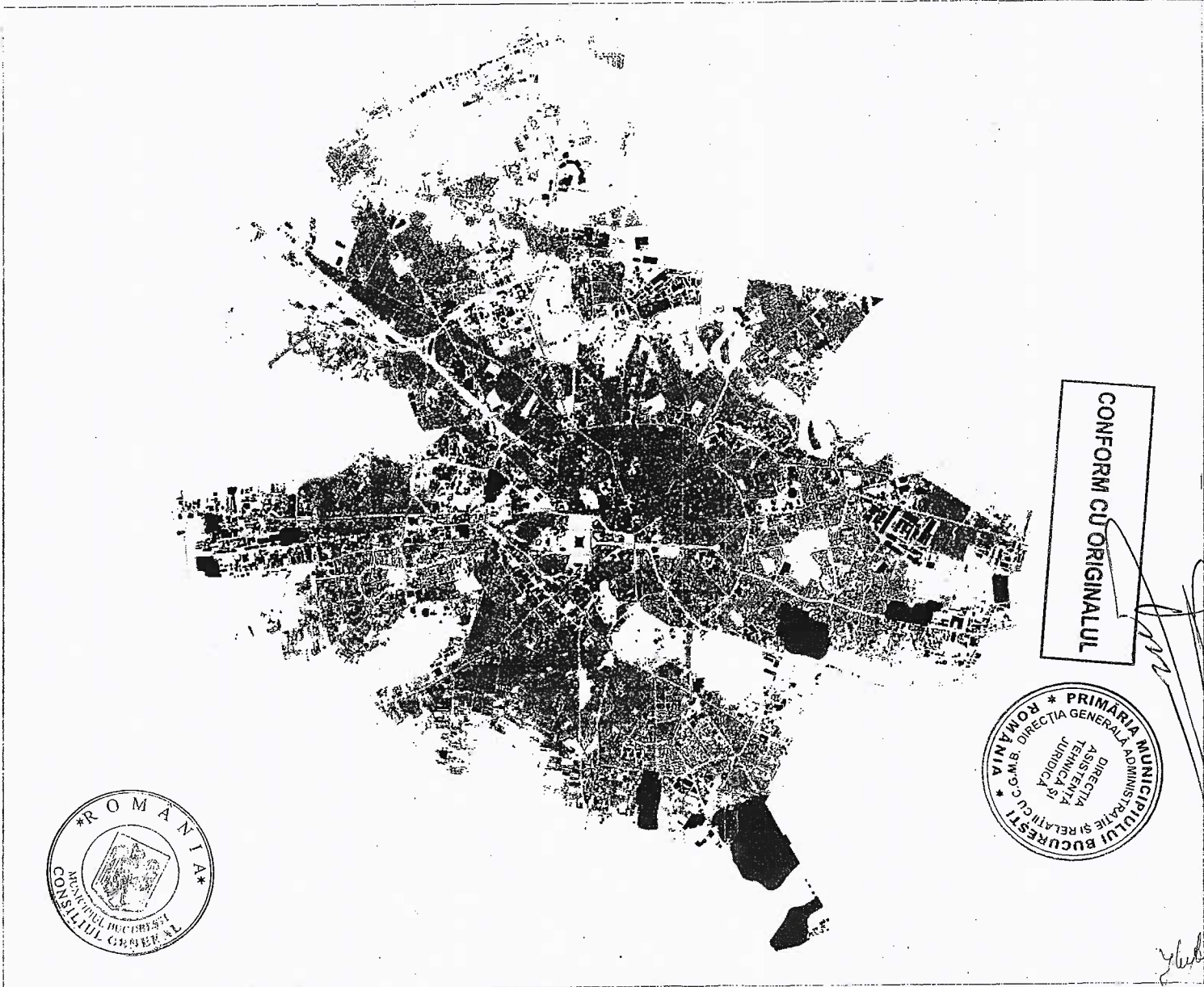
*Signature*



CONFORM CU ORIGINALUL

*Signature*





Amara nr. 11  
HC 617/B M. 7/16/2018

la  
7/16/2018

Legendă  
-- 1:50.000  
- 1:100.000  
- 1:200.000

Scara  
1:50.000

Ediție  
PLT01  
10.05.2018  
M 1 20830

Tipul de conflict  
Industria

RO081\_Bucuresti\_250000



Primăria  
Municipalității  
București

CONFORM CU ORIGINALUL



Enviro Consult  
www.enviro.ro



*Ypew*

*[Handwritten signature]*



Amexa nr. 12  
HCG 17 B  
m. 716/2018

Area of polygon classes  
of depression levels  
L. Huzarek (conflict)

- 0-50 m(a)
- 50-100 m(a)
- 100-150 m(a)

Locaș  
stabilite de calcul: en

Edi  
PLT01  
10.06.2018  
N 1 20830

Harta de conflict  
Industria

RO081\_Bucuresti\_250000



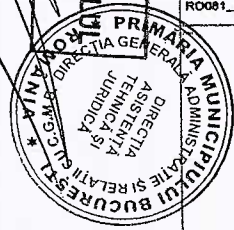
Primăria  
Municipiului  
București



Enviro Consult  
www.envi.ro

CONFORM CU ORIGINALA

*[Handwritten signature]*



*[Handwritten signature]*

