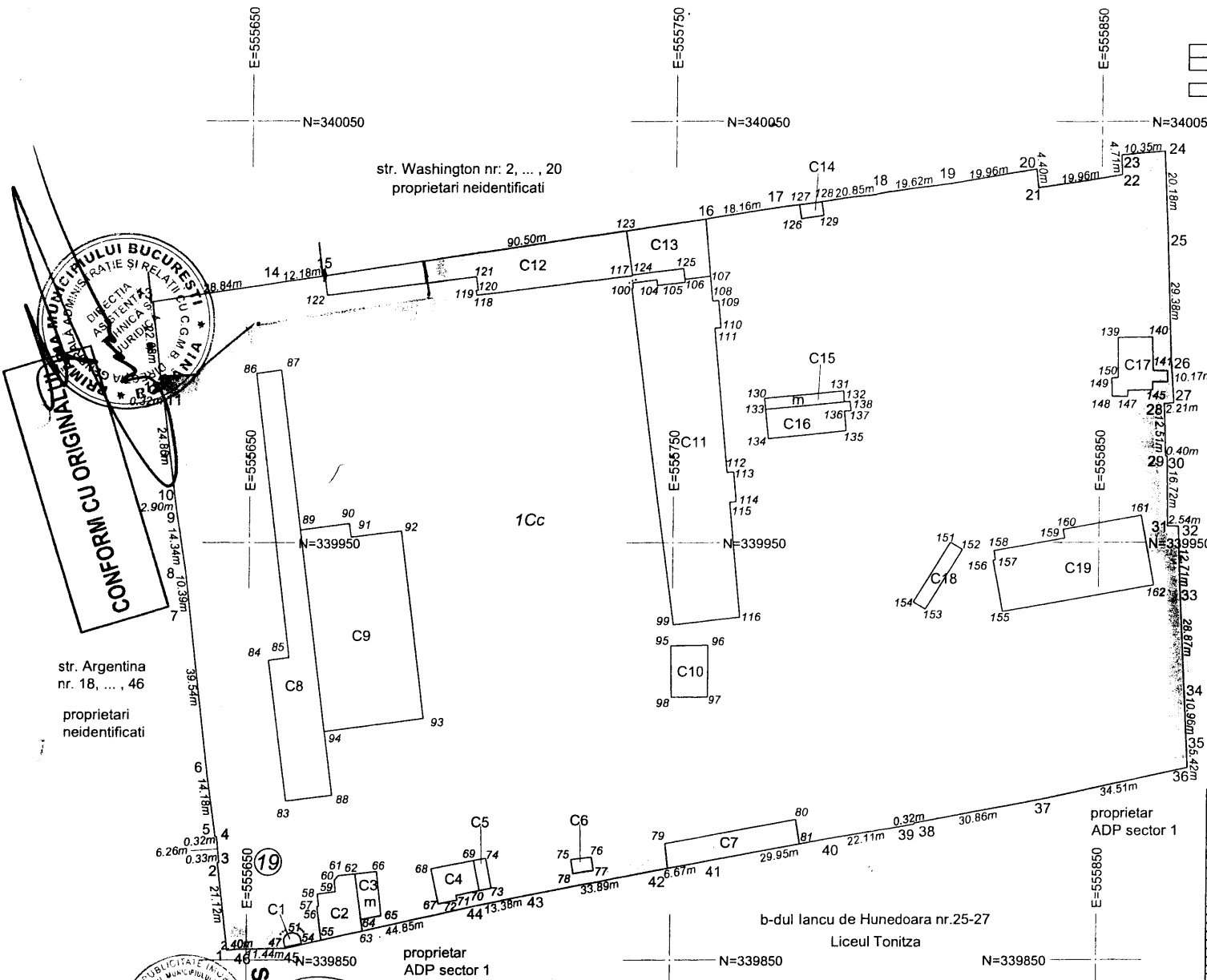


Plan de amplasament si delimitare a imobilului
scara 1:1000

Nr. cadastral	Suprafata masurata	Adresa imobilului
24/67	35529 mp	strada Mexic nr 19
Carte Funciara nr	UAT	Obsecurii sector 1

COORDONATE CONTUR INCINTA

- 46 X=555647.8407 Y=339852.3529
 - 45 X=555659.2780 Y=339852.7739
 - 44 X=555703.0000 Y=339862.7600
 - 43 X=555716.0940 Y=339865.5000
 - 42 X=555749.3710 Y=339874.9930
 - 41 X=555755.9270 Y=339883.1578
 - 40 X=555785.3580 Y=339878.3160
 - 39 X=555807.1610 Y=339882.4380
 - 38 X=555807.2140 Y=339882.7350
 - 37 X=555837.5190 Y=339888.5920
 - 36 X=555871.2249 Y=339895.9858
 - 35 X=555870.9959 Y=339901.4020
 - 34 X=555870.4850 Y=339912.3500
 - 33 X=555869.0680 Y=339941.1890
 - 32 X=555868.6880 Y=339953.8960
 - 31 X=555866.1500 Y=339953.9300
 - 30 X=555866.0045 Y=339970.6491
 - 29 X=555865.6040 Y=339970.6520
 - 28 X=555865.2040 Y=339983.1610
 - 27 X=555867.4030 Y=339983.3540
 - 26 X=555866.7200 Y=339993.5030
 - 25 X=555865.7425 Y=340022.8642
 - 24 X=555864.8784 Y=340043.0269
 - 23 X=555854.5700 Y=340042.0900
 - 22 X=555854.7690 Y=340037.3785
 - 21 X=555835.0374 Y=340034.3348
 - 20 X=555834.6111 Y=340038.7177
 - 19 X=555814.9222 Y=340035.4271
 - 18 X=555795.5000 Y=340032.6700
 - 17 X=555774.8600 Y=340029.7400
 - 16 X=555756.9215 Y=340026.9229
 - 15 X=555667.4326 Y=340013.4110
 - 14 X=555655.3854 Y=340011.6246
 - 13 X=555626.8774 Y=340007.2566
 - 12 X=555629.1873 Y=339984.7390
 - 11 X=555629.5105 Y=339984.7771
 - 10 X=555632.4768 Y=339960.0969
 - 9 X=555632.8232 Y=339957.2146
 - 8 X=555634.9830 Y=339943.2440
 - 7 X=555636.1790 Y=339932.9260
 - 6 X=555640.6924 Y=339893.6394
 - 5 X=555642.5568 Y=339879.5785
 - 4 X=555642.8747 Y=339879.5624
 - 3 X=555643.4705 Y=339873.3280
 - 2 X=555643.1450 Y=339873.2919
 - 1 X=555645.4475 Y=339852.9997
- Suprafata = 35529 mp


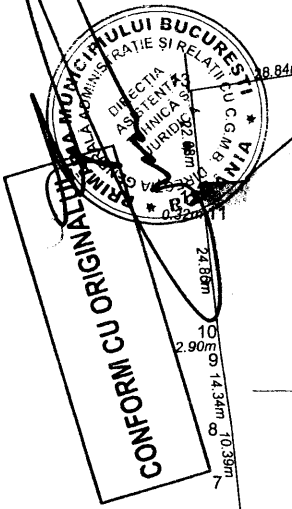


str. Londra
nr. 13, ... , 25
proprietari
neidentificati

A. Date referitoare la teren			
Nr. parcela	Categorie de folosinta	Suprafata (mp)	Valoarea de innoptare (lei)
1	Cc	35529	
Total		35529	

B. Date referitoare la constructii			
Cod constructia	Suprafata construita la sol (mp)	Valoarea de innoptare (lei)	Mentuni
C1	11		Suprafata construita deasurata = 11mp
C2	124		Suprafata construita deasurata = 124mp
C3	53		Suprafata construita deasurata = 53mp
C4	8		Suprafata construita deasurata = 8mp
C5	7		Suprafata construita deasurata = 7mp
C6	17		Suprafata construita deasurata = 17mp
C7	155		Suprafata construita deasurata = 155mp
C8	80		Suprafata construita deasurata = 80mp
C9	1111		Suprafata construita deasurata = 1111mp
C10	115		Suprafata construita deasurata = 115mp
C11	1417		Suprafata construita deasurata = 1417mp
C12	555		Suprafata construita deasurata = 555mp
C13	24		Suprafata construita deasurata = 24mp
C14	24		Suprafata construita deasurata = 24mp
C15	49		Suprafata construita deasurata = 49mp
C16	193		Suprafata construita deasurata = 193mp
C17	199		Suprafata construita deasurata = 199mp
C18	53		Suprafata construita deasurata = 53mp
C19	53		Suprafata construita deasurata = 53mp
Total	5439		

INVENTAR COORDONATE (Sistem de proiectie: Local Bucuresti)	Elaborant Ing. Helga Veronica
(a se vedea - coordonate contur incinta)	Data: 17.07.2007
Suprafata totala masurata = 35529 mp	Se confirma suprafata din masuratori
Suprafata din act = ... mp	introducerea imobilului in baza de date




Oficiu de Cadastru și Publicitate Imobiliară
BUCUREȘTI
Ing. IAGĂR ILEANA
copșilier

986071/07.09.2007

NOTA: IMOBILUL ESTE IN PREZENT UTILIZAT DE RA.T.B. CUM SE MENTIONEAZA IN NOTA P.M.B. DIN 17-09-2007

PLAN DE AMPLASAMENT SI DELIMITAREA AL CORPULUI DE PROPRIETATE
INTRAVILAN
SCARA 1:1000

COMPLEX TITAN



MUNICIPIUL BUCUREȘTI
UNITATEA ADMINISTRATIV TERITORIALĂ, SECTOR 3
COD SIRUTA : 179169
ADRESA CORPULUI DE PROPRIETATE
60410000 PALLADY NR. 64
NR. CADASTRAL AL CORPULUI DE PROPRIETATE

PROPRIETAR : S. ATUL ROMAN - PRIMARIA MUNICIPIULUI BUCUREȘTI
ADMINISTRATOR : REGIA AUTONOMA DE TRANSPORT BUCUREȘTI
ADRESA : BUCUREȘTI, B-DUL D'NICU GOLESCU NR.1, SECTOR 1

STARTUL DE COORDONATE

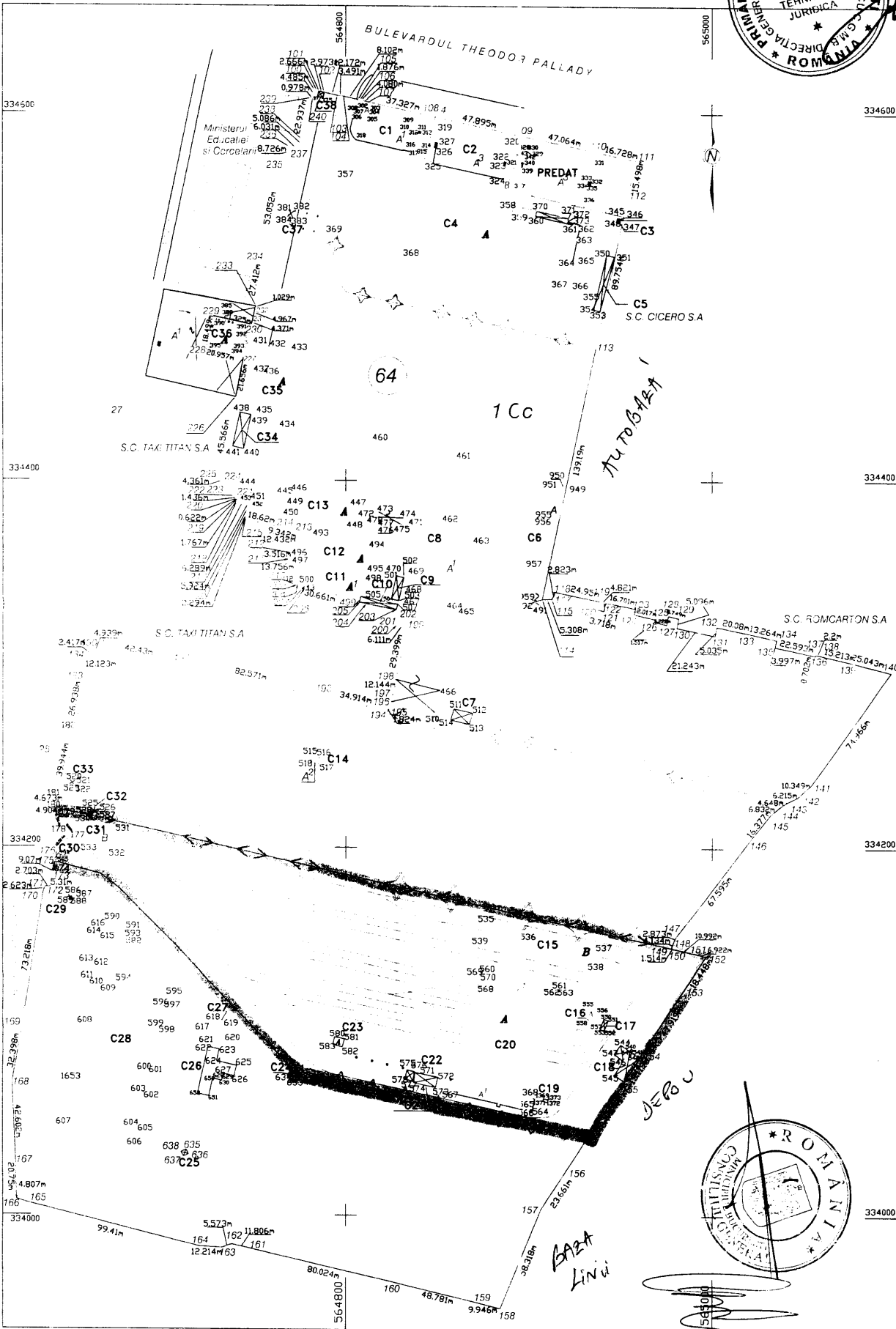


Table with 2 columns: Pkt. Nr and Ext. It lists parcel numbers and their corresponding area values.

S = 167101.253 mp