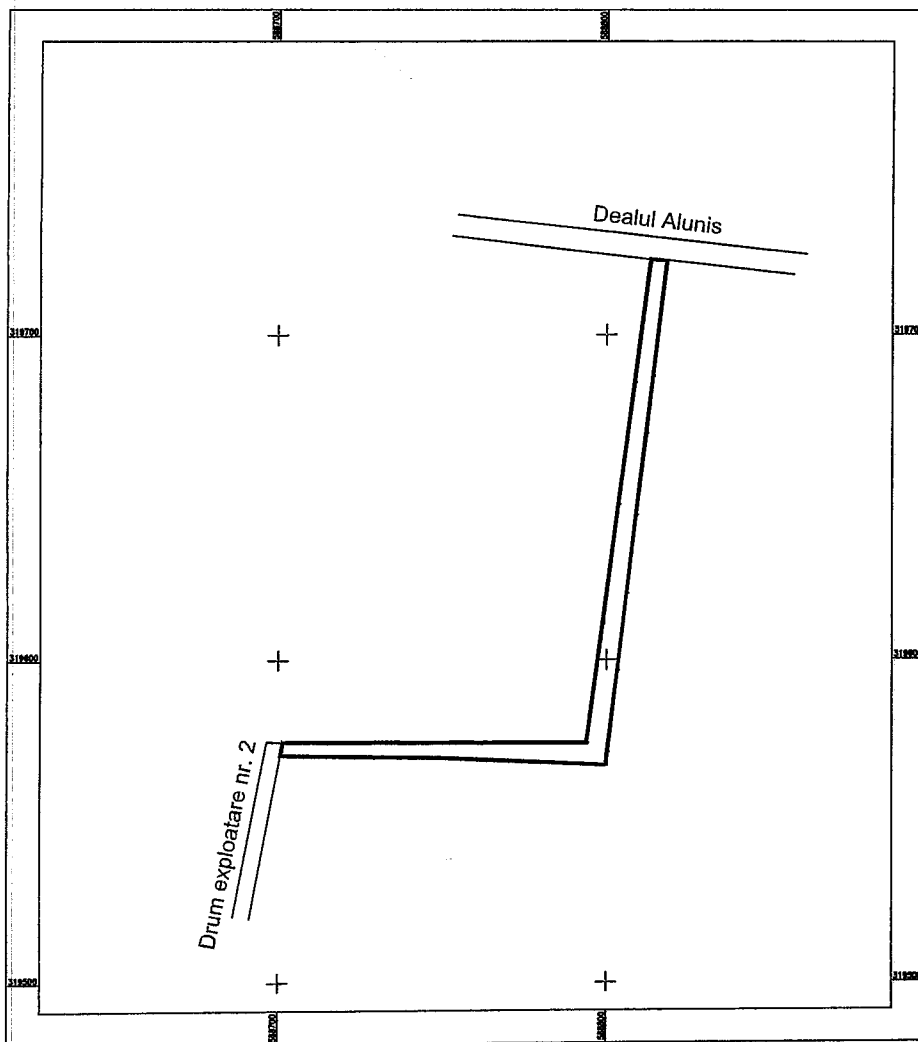


ALEXA NR. 1

LA HELS, nr. 51 / 15.04.2020


Drum de exploatare nr. 1
intre Dealul Alunis si Drum exploatare nr. 2
Lungime drum - 248 ml



INVENTAR DE COORDONATE IN SISTEM
DE PROIECTIE STEREOGRAFIC 1970

Nr. Pct.	Coordonate pct.de contur		Lungimi laturi D(i,i+1)
	X [m]	Y [m]	
1	319571.431	588800.217	25.344
2	319596.595	588803.234	24.004
3	319620.429	588806.088	24.437
4	319644.693	588808.990	25.415
5	319669.927	588812.017	17.615
6	319687.417	588814.114	35.381
7	319722.547	588818.320	4.890
8	319722.964	588813.448	37.857
9	319685.429	588808.520	37.865
10	319647.886	588803.591	37.134
11	319611.068	588798.757	37.134
12	319574.250	588793.923	67.865
13	319574.539	588726.059	24.522
14	319574.644	588701.537	4.071
15	319570.642	588700.789	48.447
16	319569.845	588749.229	50.573
17	319567.517	588799.748	3.942

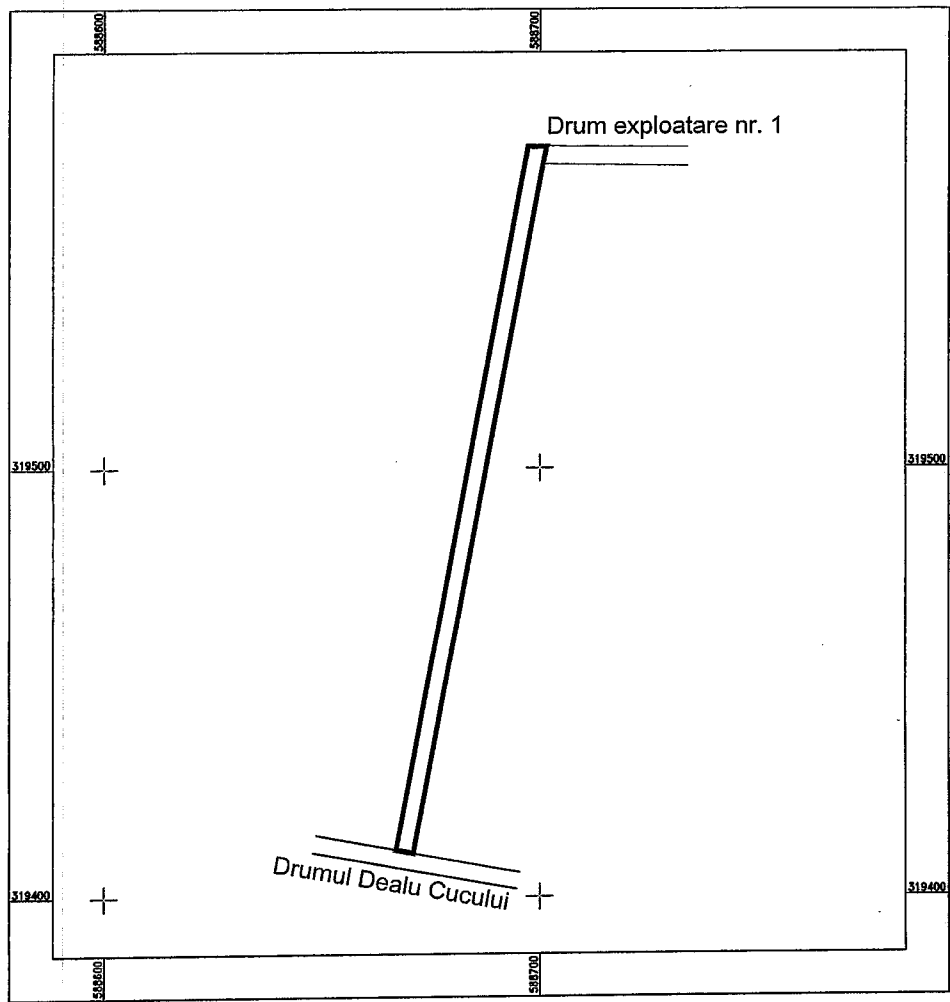
S(1)=1353.25mp P=506.496m



PREȘEDINTE DE ȘEDINȚĂ,
COSMIN - CONSTANTIN BĂRBĂLAU

ANEXA NR. 2
 LA HCLȘ, nr. 51/15.04.2020

Drum de exploatare nr. 2
 între Drum exploatare nr. 1 și Drumul Dealu Cucului
 Lungime drum - 167 ml



INVENTAR DE COORDONATE IN SISTEM
 DE PROIECTIE STEREOGRAFIC 1970

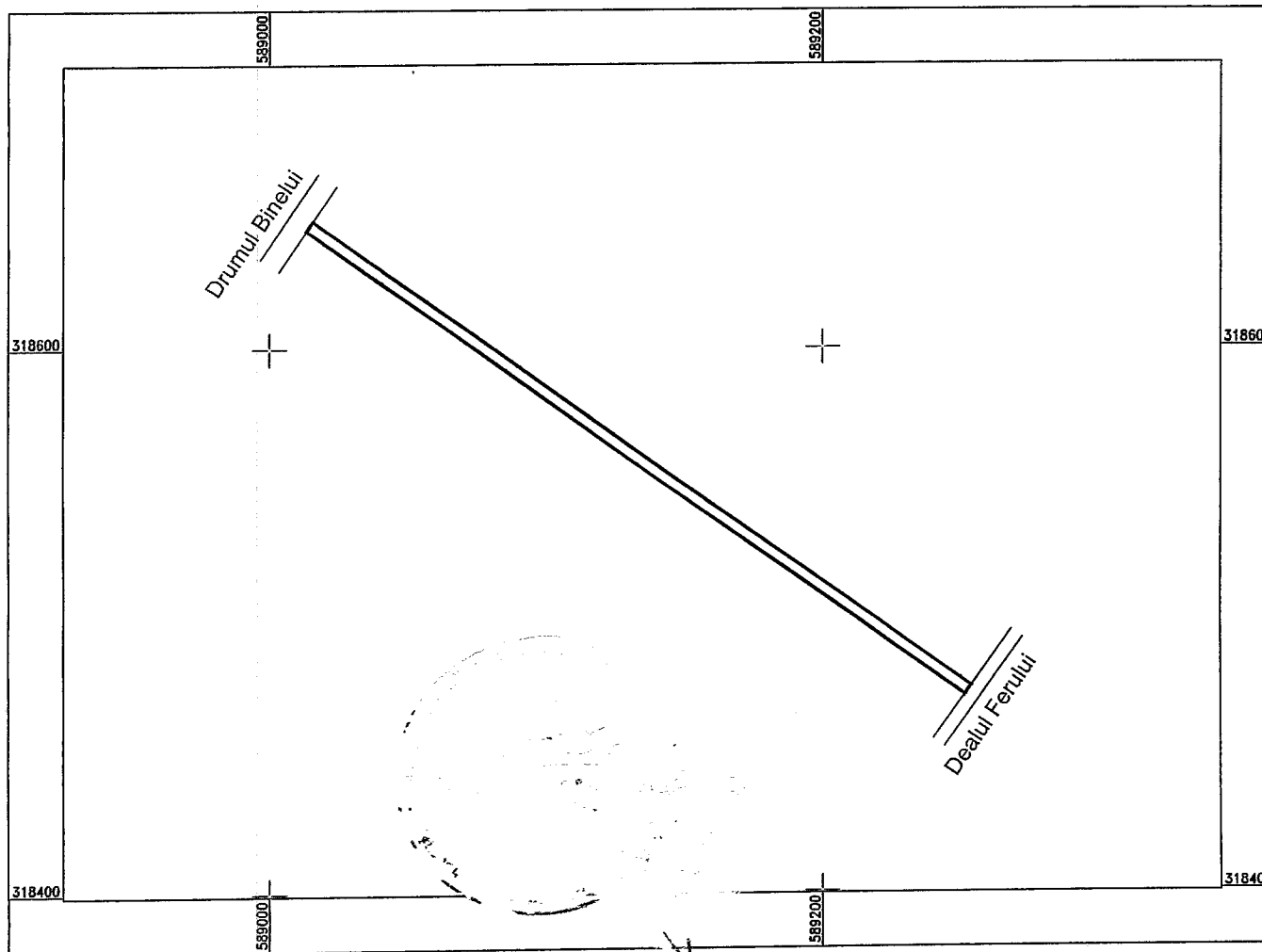
Parcela (1)

Nr. Pct.	Coordonate pct.de contur		Lungimi laturi D(i,i+1)
	X [m]	Y [m]	
1	319570.642	588700.789	4.071
2	319574.644	588701.537	4.236
3	319574.662	588697.301	166.375
4	319411.088	588666.901	4.000
5	319410.361	588670.834	163.056
S(1)=680.94mp P=341.738m			

PREȘEDINTE DE ȘEDINȚĂ,
 COSMIN - CONSTANȚIN BĂRBĂLAU

ANEXA NR. 3
LA HELS, NR. 51/15.04.2020

Drum de exploatare nr. 3
intre Drumul Binelui si Drumul Dealul Ferului
Lungime drum - 294 ml



INVENTAR DE COORDONATE IN SISTEM
DE PROIECTIE STEREOGRAFIC 1970

Parcela (1)

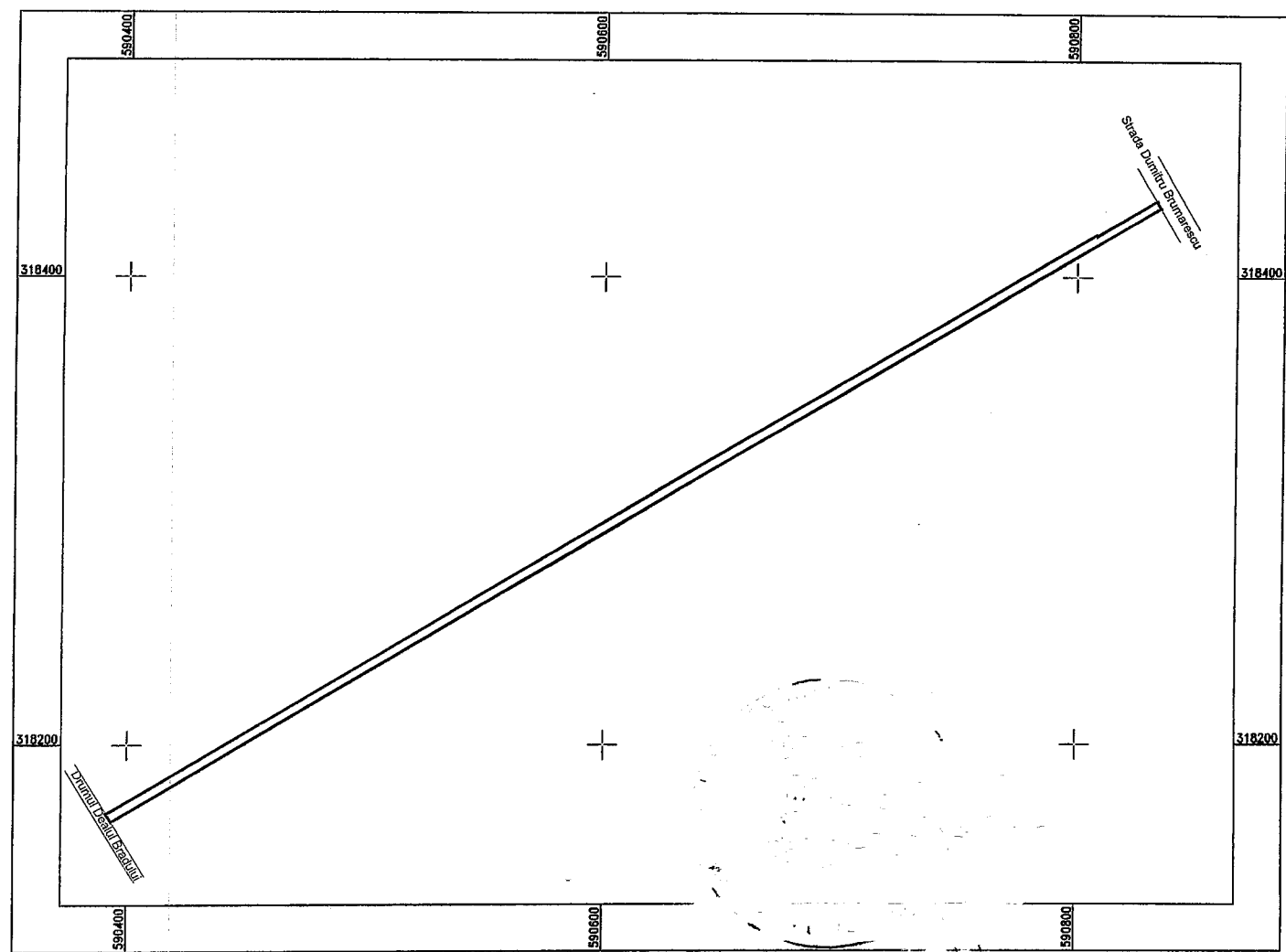
Nr. Pct.	Coordonate pct.de contur		Lungimi laturi D(i,i+1)
	X [m]	Y [m]	
1	318646.812	589015.496	4.043
2	318643.452	589013.248	32.985
3	318624.185	589040.021	25.775
4	318609.129	589060.942	29.343
5	318591.990	589084.759	29.342
6	318574.850	589108.575	29.343
7	318557.711	589132.392	73.557
8	318514.746	589192.096	73.353
9	318471.901	589251.636	3.988
10	318475.154	589253.943	5.217
11	318478.201	589249.708	71.226
12	318519.786	589191.882	39.408
13	318542.810	589159.900	25.098
14	318557.470	589139.528	30.540
15	318575.363	589114.779	30.605
16	318593.239	589089.937	53.454
17	318624.420	589046.520	22.759
18	318637.772	589028.089	15.502

S(1)=1174.76mp P=595.538m

PRESEDINTE DE SEDINTA,
COMUNA - CONSTANTIN BARBĂLAU

ALEXA NR. 4
 LA HCLY NR. 51/15.04.2020

Drum de exploatare nr. 4
 intre Drumul Dealul Bradului si Strada Dumitru Brumarescu
 Lungime drum - 514 ml



INVENTAR DE COORDONATE IN SISTEM
 DE PROIECTIE STEREOGRAFIC 1970

Parcela (1)

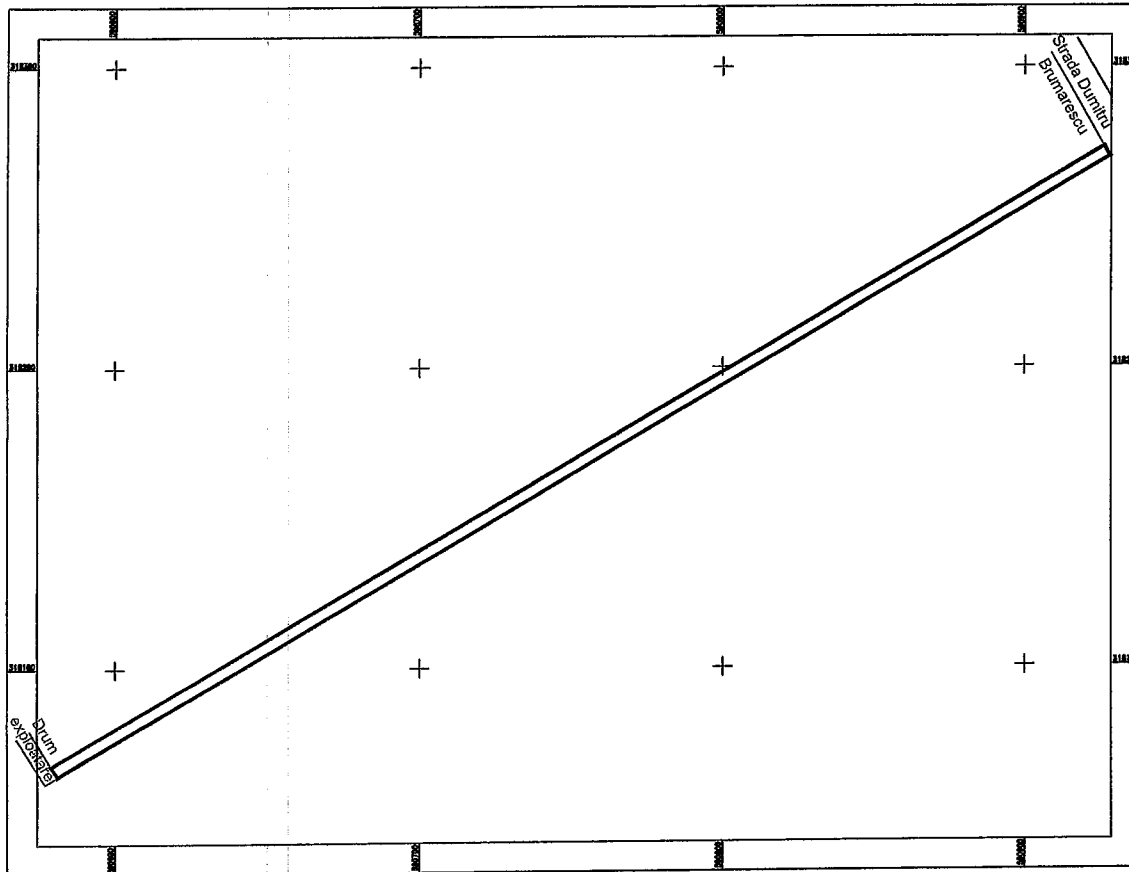
Nr. Pct.	Coordonate pct.de contur		Lungimi laturi D(l,i-1)
	X [m]	Y [m]	
1	318432.656	590833.495	3.428
2	318429.696	590835.219	21.661
3	318416.654	590816.663	23.333
4	318406.756	590796.511	33.337
5	318389.756	590767.834	41.647
6	318368.528	590732.004	20.778
7	318357.907	590714.147	20.775
8	318347.288	590698.291	41.773
9	318326.042	590660.325	45.003
10	318303.103	590621.607	20.832
11	318282.481	590603.687	20.831
12	318281.861	590585.766	41.664
13	318260.620	590549.923	62.655
14	318218.421	590478.882	99.483
15	318167.288	590399.517	4.000
16	318170.651	590391.354	94.395
17	318219.016	590472.417	52.196
18	318245.745	590517.280	95.004
19	318294.382	590598.860	32.383
20	318310.885	590626.722	31.601
21	318326.985	590653.914	27.000
22	318340.741	590677.147	27.633
23	318354.819	590700.925	31.690
24	318370.966	590726.193	31.236
25	318386.883	590755.073	30.910
26	318402.633	590781.669	30.460
27	318418.153	590807.878	0.589
28	318417.664	590808.207	29.398

S(1)=2036.01mp P=1035.695m

PRESEDINTE DE SEDINTA
 COSMIN - CONSTANTIN BARBALAU

ANEXA NR. 5
LA HCLȘ, NR. 51/15.04.2020

Drum de exploatare nr. 5
intre Drum exploatare nr. 6 si Strada Dumitru Brumarescu
Lungime drum - 404 ml




INVENTAR DE COORDONATE IN SISTEM DE PROIECTIE STEREOGRAFIC 1970

Parcela (1)

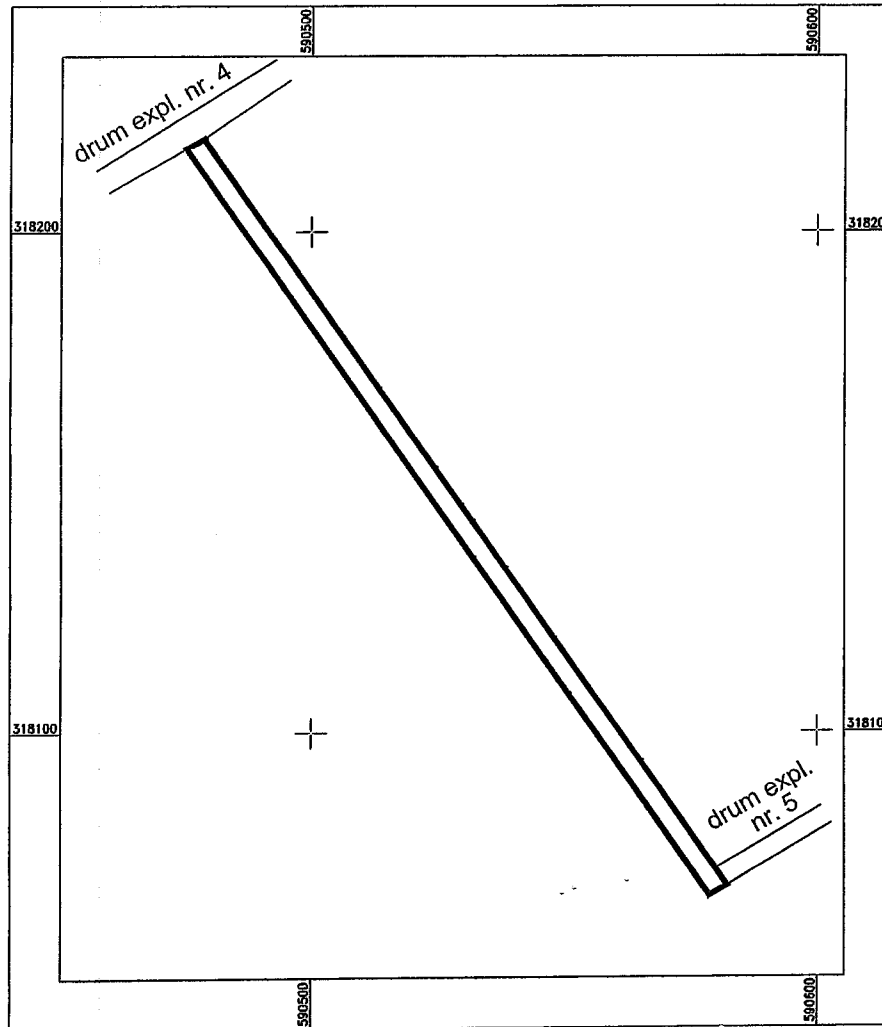
Nr. Pct.	Coordonate pct.de contur		Lungimi laturi D(i,i+1)
	X [m]	Y [m]	
1	318064.025	590581.022	3.381
2	318065.749	590583.930	83.141
3	318108.138	590655.453	317.224
4	318269.873	590928.350	3.876
5	318273.234	590926.420	107.753
6	318218.295	590833.725	168.354
7	318132.562	590688.836	82.639
8	318090.429	590617.744	41.324
9	318069.356	590582.197	4.012
10	318067.310	590578.746	3.996
S(1)=1589.45mp P=815.699m			

PRESEDINTE DE SEDINTA,
COSMIN - CONSTANTIN BARBALAU



ANEXA NR. 6
LA HCLB, NR. 51/15.04.2020

Drum de exploatare nr. 6
intre Drum exploatare nr. 4 si Drum exploatare nr. 5
Lungime drum - 181 ml



INVENTAR DE COORDONATE IN SISTEM DE PROIECTIE STEREOGRAFIC 1970

Parcela (1)

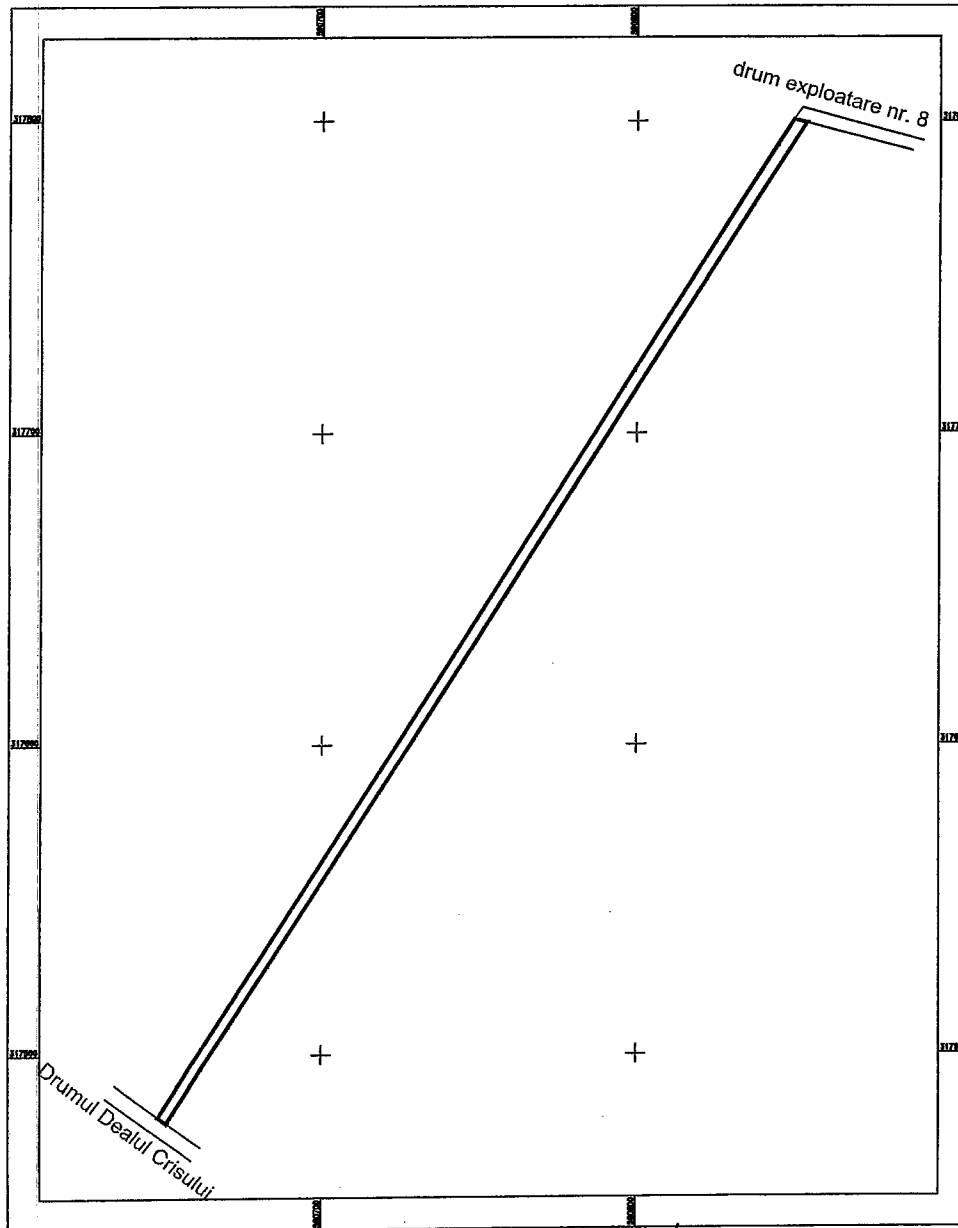
Nr. Pct.	Coordonate pct.de contur		Lungimi laturi D(i,j+1)
	X [m]	Y [m]	
1	318069.356	590582.197	30.235
2	318094.221	590564.996	30.328
3	318119.164	590547.744	16.978
4	318133.127	590538.086	11.406
5	318142.508	590531.598	3.993
6	318145.791	590529.326	8.854
7	318153.073	590524.289	19.504
8	318169.045	590513.095	60.088
9	318218.421	590478.852	3.957
10	318216.461	590475.415	98.897
11	318135.158	590531.721	33.252
12	318107.830	590550.665	49.301
13	318067.309	590578.747	4.012

S(1)=728.83mp P=370.803m

PRESEDINTE DE SEDINTA,
COSMIN - CONSTANTIN BARBALAU

Drum de exploatare nr. 7
 între Drum exploatare nr. 8 și Drumul Dealul Crisului
 Lungime drum - 380 m

ANEXA NR. 7
 LA HCLȘ, NR. 51 / 15.04.2023



INVENTAR DE COORDONATE IN SISTEM
 DE PROIECTIE STEREOGRAFIC 1970

Parcela (1)

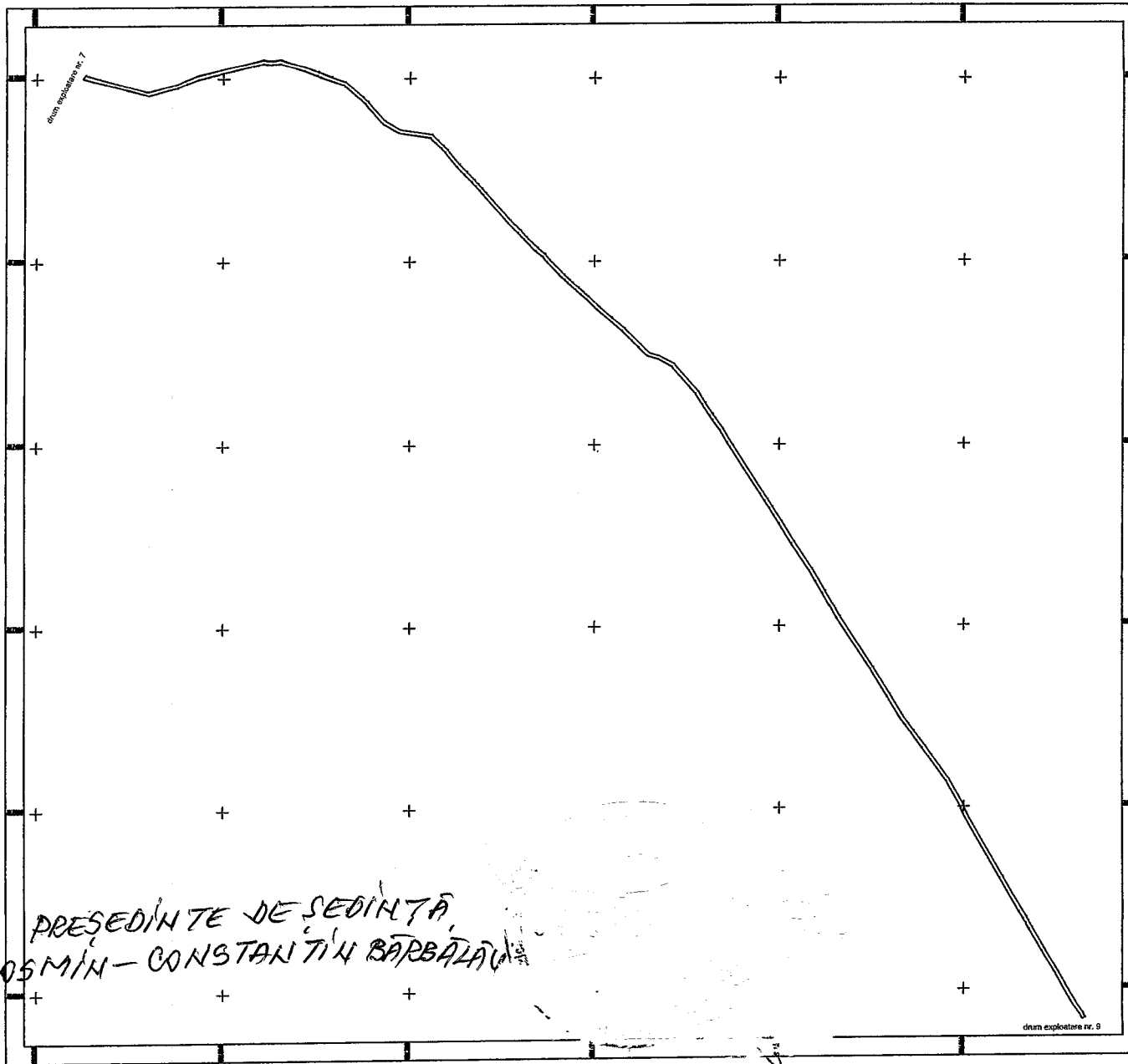
Nr. Pct.	Coordonate pct.de contur		Lungimi laturi D(i,j+1)
	X [m]	Y [m]	
1	317800.488	590849.814	10.366
2	317791.703	590844.312	85.276
3	317719.453	590799.013	6.050
4	317714.328	590795.798	276.474
5	317480.303	590648.590	3.161
6	317478.421	590651.130	1.508
7	317479.695	590651.936	18.150
8	317495.033	590661.640	16.350
9	317508.850	590670.382	22.997
10	317528.283	590682.679	182.004
11	317682.171	590779.859	138.610
12	317799.416	590853.793	4.121
S(1)=1340.83mp P=765.067m			

PRESEDINTE DE ȘEDINȚĂ
 ROSMIN - CONSTANTIN BĂRBĂLAU

Drum de exploatare nr. 8
 intre Drum exploatare nr. 7 si Drum exploatare nr. 9
 Lungime drum - 1621 ml

ANEXA nr. 8

LA ARS, nr. 51/15.04.2020



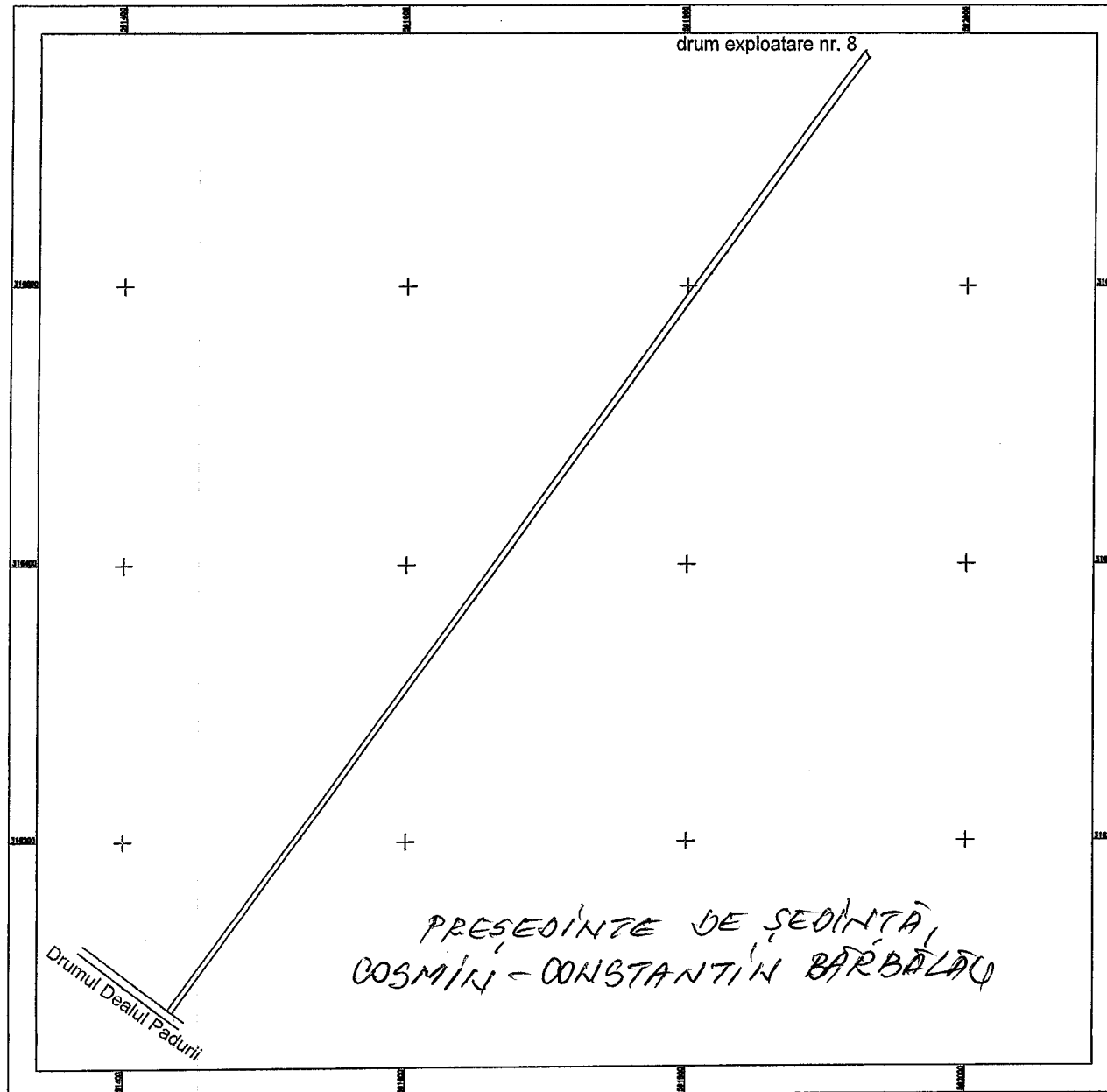
INVENTAR DE COORDONATE IN SISTEM DE PROIECTIE STEREOGRAFIC 1970

Parcela (1)		Coordonate pe Lăve contur		Lungime latitudinală (D, l, t)	
Nr. Pct.	X [m]	Y [m]			
93	318618.899	591802.432			31.279
94	318791.490	591817.428			22.364
95	318772.110	591825.181			8.326
96	318757.137	591831.853			4.000
97	318785.203	591826.208			5.779
98	318770.448	591823.873			22.318
99	318799.400	591812.869			31.327
100	318818.851	591808.849			28.858
101	318841.446	591804.283			27.234
102	318868.792	591810.401			7.437
103	318872.174	591808.883			4.748
104	318878.247	591804.146			8.105
105	318884.112	591805.440			43.875
106	318921.196	591834.478			79.889
107	318991.871	591799.099			9.207
108	317000.299	591795.891			51.831
109	317028.118	591790.424			35.500
110	317084.601	591781.619			12.023
111	317094.381	591784.498			10.458
112	317072.887	591781.117			10.270
113	317061.304	591742.287			10.288
114	317089.874	591736.404			10.283
115	317099.041	591730.490			28.930
116	317122.627	591718.006			34.023
117	317181.842	591698.219			67.216
118	317208.168	591681.849			8.811
119	317218.894	591685.892			2.705
120	317219.114	591689.865			2.894
121	317221.391	591684.208			16.614
122	317235.750	591649.014			14.809
123	317248.414	591638.172			14.150
124	317260.700	591631.742			25.156
125	317290.118	591618.489			28.211
126	317312.848	591609.099			9.747
127	317320.803	591608.844			8.878
128	317329.138	591585.858			9.808
129	317397.283	591583.758			8.897
130	317328.491	591578.798			61.041
131	317397.173	591548.285			8.795
132	317402.018	591543.161			15.174
133	317418.049	591536.387			13.631
134	317428.208	591537.898			9.941
135	317430.321	591524.844			0.731
136	317430.918	591524.223			0.734
137	317431.817	591523.799			13.874
138	317443.348	591518.287			13.645
139	317455.094	591508.884			28.289
140	317468.703	591483.245			17.943
141	317485.203	591486.373			12.548
142	317497.018	591486.478			15.271
143	317506.512	591447.202			25.289
144	317525.080	591438.628			17.898
145	317535.996	591416.900			17.891
146	317547.396	591402.474			16.920
147	317566.803	591390.578			7.798
148	317566.008	591384.824			7.700
149	317569.140	591379.064			7.980
150	317574.213	591373.244			4.270
151	317577.187	591370.291			4.280
152	317580.084	591367.195			4.295
153	317580.027	591364.082			4.298
154	317586.981	591360.898			18.887
155	317595.208	591347.888			7.261
156	317625.990	591343.880			6.377
157	317611.190	591336.871			1.270
158	317611.836	591334.940			6.216
159	317611.526	591329.896			6.207
160	317623.188	591323.028			9.731
161	317630.510	591316.630			15.158
162	317641.190	591305.800			40.084
163	317671.134	591279.908			6.478
164	317678.999	591274.736			6.483
165	317685.859	591270.471			8.448
166	317688.700	591266.218			11.813
167	317694.203	591266.208			11.295
168	317702.424	591250.619			20.617
169	317716.401	591241.828			6.314
170	317722.839	591233.199			6.017
171	317728.909	591227.473			7.780
172	317728.378	591221.828			24.547
173	317739.500	591187.742			20.297
174	317750.007	591170.378			28.781
175	317771.899	591151.441			6.879
176	317778.841	591146.816			24.484
177	317792.882	591126.194			14.780
178	317797.899	591114.292			16.074
179	317803.043	591100.123			14.784
180	317808.091	591088.248			28.294
181	317818.730	591080.105			10.458
182	317814.798	591080.871			8.198
183	317818.890	591042.482			71.218
184	317798.421	590973.187			13.704
185	317794.331	590960.388			10.287
186	317792.208	590951.084			10.287
187	317781.383	590940.880			21.746

S11=445.066 P=3241.900m

Drum de exploatare nr. 9
 intre Drum exploatare nr. 8 si Drumul Dealul Padurii
 Lungime drum - 853 m

ANEXA NR-9
 LA HCLSA nr. 51/15.04.2020



INVENTAR DE COORDONATE IN SISTEM
 DE PROIECTIE STEREOGRAFIC 1970

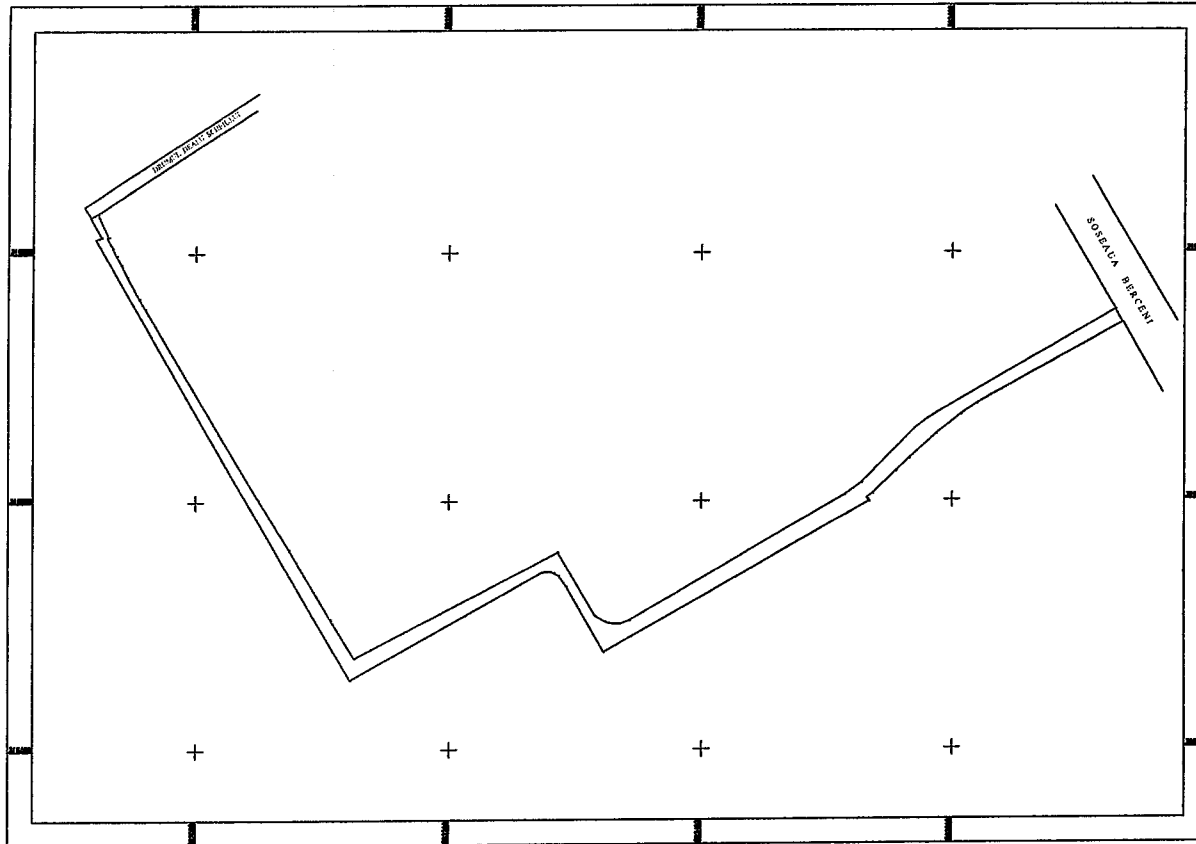
Parcela (1)

Nr. Pct.	Coordonate pct.de contur		Lungimi latiuri D(i,i+1)
	X [m]	Y [m]	
1	316770.446	591925.673	5.779
2	316765.303	591928.308	92.659
3	316690.031	591874.273	80.567
4	316624.536	591827.353	19.121
5	316608.981	591816.233	96.245
6	316530.748	591760.174	54.202
7	316486.714	591728.569	51.959
8	316444.507	591698.265	39.414
9	316412.366	591675.453	45.081
10	316375.877	591648.980	212.607
11	316202.986	591525.244	155.492
12	316076.399	591434.948	3.999
13	316078.778	591431.733	152.028
14	316202.394	591520.230	246.429
15	316402.929	591663.454	202.661
16	316567.982	591781.051	248.812

S(1)=3649.15mp P=1707.055m

ANEXA NR. 10
LA HCLȘ nr. 51 / 15.04.2020

Drum de exploatare nr. 10
intre Soseaua Berceni si Drumul Dealu Scheiului
Lungime drum - 1158 ml



INVENTAR DE COORDONATE IN SISTEM
DE PROIECTIE STEREOGRAFIC 1970

Parcela (1)

Nr. Pct.	Coordonate pct.de contur		Lungimi laturi D(i,i+1)				
	X [m]	Y [m]					
1	316602.003	592531.973	5.693	25	316561.675	592073.668	46.971
2	316605.454	592536.501	25.718	26	316601.842	592049.318	177.529
3	316623.298	592555.021	14.507	27	316755.049	591959.628	9.603
4	316633.364	592565.468	29.555	28	316763.390	591954.869	8.975
5	316653.358	592587.234	25.090	29	316771.190	591960.429	11.168
6	316668.781	592607.024	15.244	30	316781.128	591945.333	11.169
7	316677.367	592619.620	12.892	31	316791.068	591940.239	7.847
8	316683.797	592630.794	9.817	32	316798.051	591936.660	7.326
9	316688.304	592639.515	110.038	33	316804.571	591933.319	9.210
10	316741.867	592735.637	11.881	34	316812.767	591929.118	1.129
11	316752.419	592730.177	173.093	35	316813.391	591930.059	20.815
12	316665.692	592580.378	13.264	36	316832.287	591921.329	6.669
13	316657.557	592569.901	60.614	37	316828.982	591915.536	17.774
14	316614.100	592527.645	16.500	38	316813.544	591924.346	2.804
15	316604.334	592514.346	198.315	39	316812.414	591922.111	2.567
16	316504.210	592343.162	7.938	40	316811.152	591919.876	407.966
17	316501.333	592335.764	5.546	41	316456.692	592121.850	174.140
18	316501.333	592330.218	6.828	42	316642.418	592273.428	3.107
19	316503.111	592323.626	9.443	43	316543.138	592276.460	3.629
20	316507.807	592315.434	58.821	44	316543.138	592280.079	3.278
21	316558.712	592285.963	181.646	45	316542.102	592283.189	4.154
22	316474.201	592125.174	36.330	46	316539.823	592286.662	10.596
23	316505.506	592106.738	53.180	47	316531.170	592292.778	60.358
24	316551.332	592079.755	12.001	48	316478.561	592322.365	243.396
				49	316598.978	592533.886	1.900
				50	316600.584	592532.870	1.679

S(1)=12479.51mp P=2349.414m

PRESEDINTE DE SEDINTA,
COSMIN - CONSTANTIN BARBALAU